

Site Details:

Marylands, Hemel Hempstead

Client Ref: GIS_2024_0303
Report Ref: GSIP-2024-14652-17633_SS_1_3
Grid Ref: 508183, 210822

Map Name: National Grid

Map date: 1981-1982

Scale: 1:10,000

Printed at: 1:10,000



Surveyed 1979
 Revised 1980
 Edition N/A
 Copyright 1981
 Levelled 1973

Surveyed 1975
 Revised 1982
 Edition N/A
 Copyright 1982
 Levelled 1973

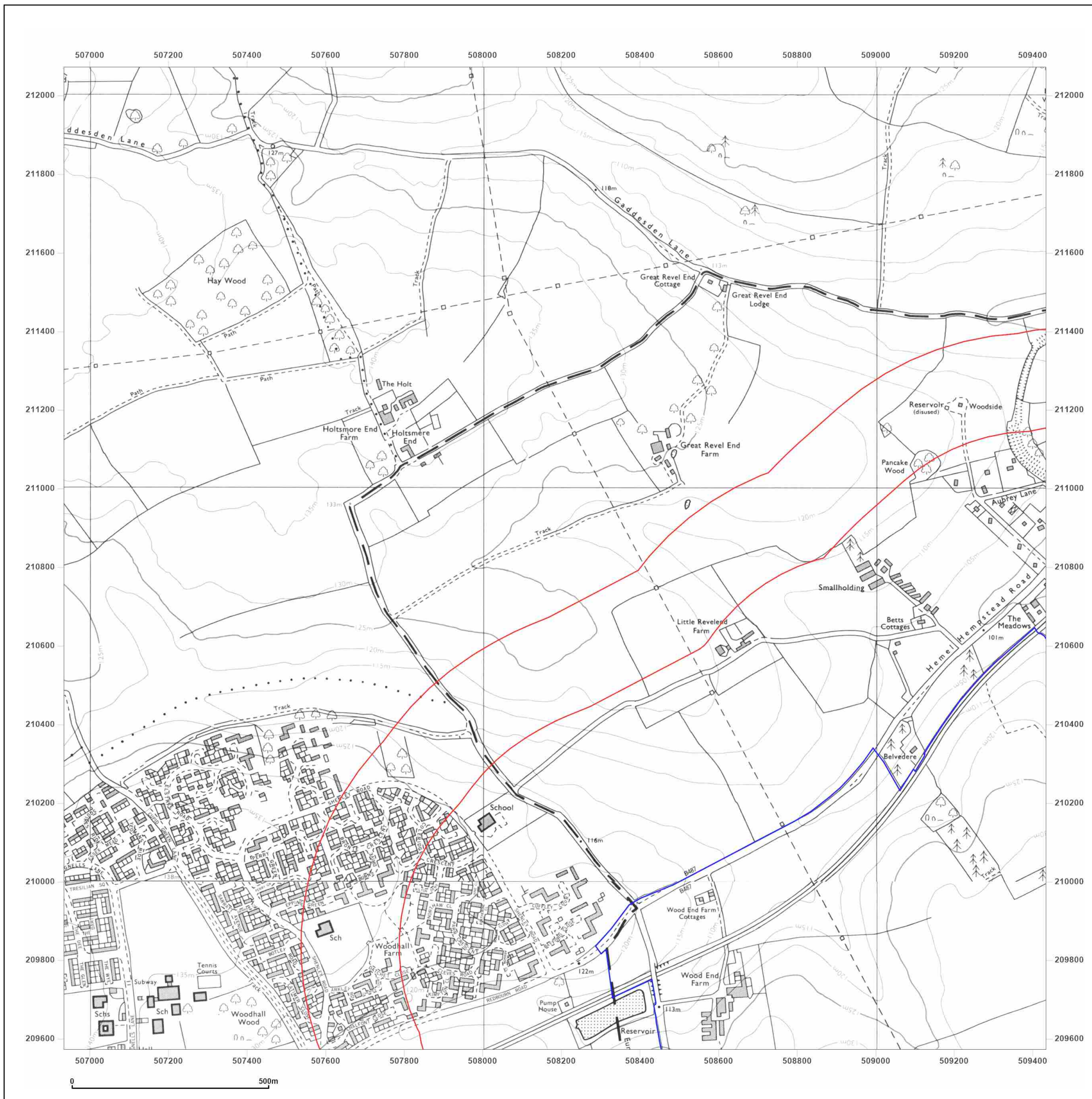


Produced by
 Groundsure Insights
 T: 08444 159000
 E: info@groundsure.com
 W: www.groundsure.com

© Crown copyright and database rights 2024 Ordnance Survey 100035207

Production date: 01 March 2024

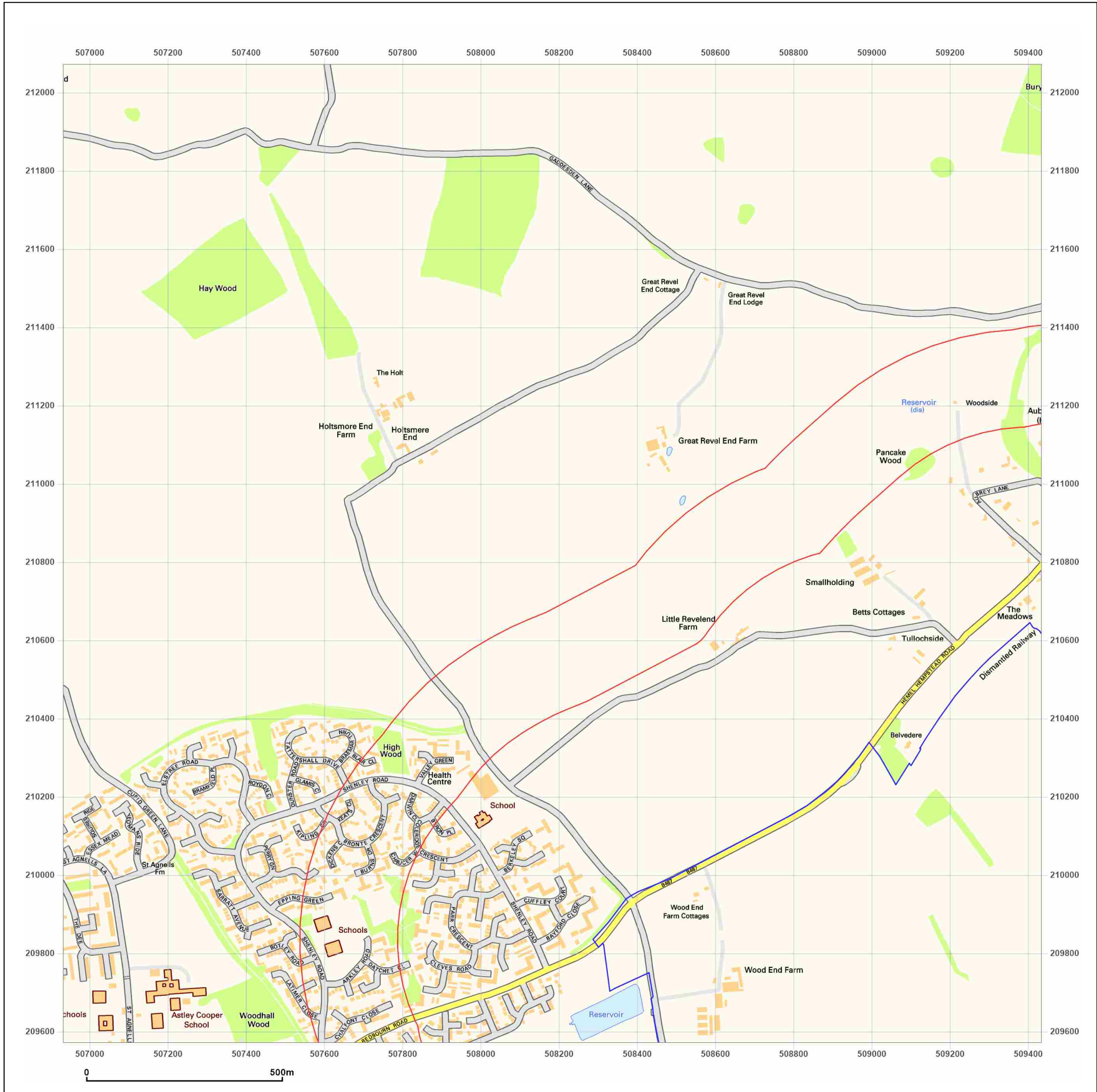

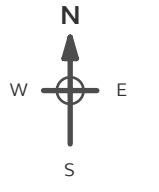
Map legend available at:
www.groundsure.com/sites/default/files/groundsure_legend.pdf



Site Details:
Marylands, Hemel Hempstead

Client Ref: GIS_2024_0303
Report Ref: GSIP-2024-14652-17633_SS_1_3
Grid Ref: 508183, 210822

Map Name: National Grid
Map date: 2001
Scale: 1:10,000
Printed at: 1:10,000



Powered by  Produced by Groundsure Insights
T: 08444 159000
E: info@groundsure.com
W: www.groundsure.com

© Crown copyright and database rights 2024 Ordnance Survey 100035207


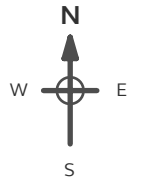
Production date: 01 March 2024

Map legend available at: www.groundsure.com/sites/default/files/groundsure_legend.pdf

Site Details:
Marylands, Hemel Hempstead

Client Ref: GIS_2024_0303
Report Ref: GSIP-2024-14652-17633_SS_1_3
Grid Ref: 508183, 210822

Map Name: National Grid
Map date: 2010
Scale: 1:10,000
Printed at: 1:10,000

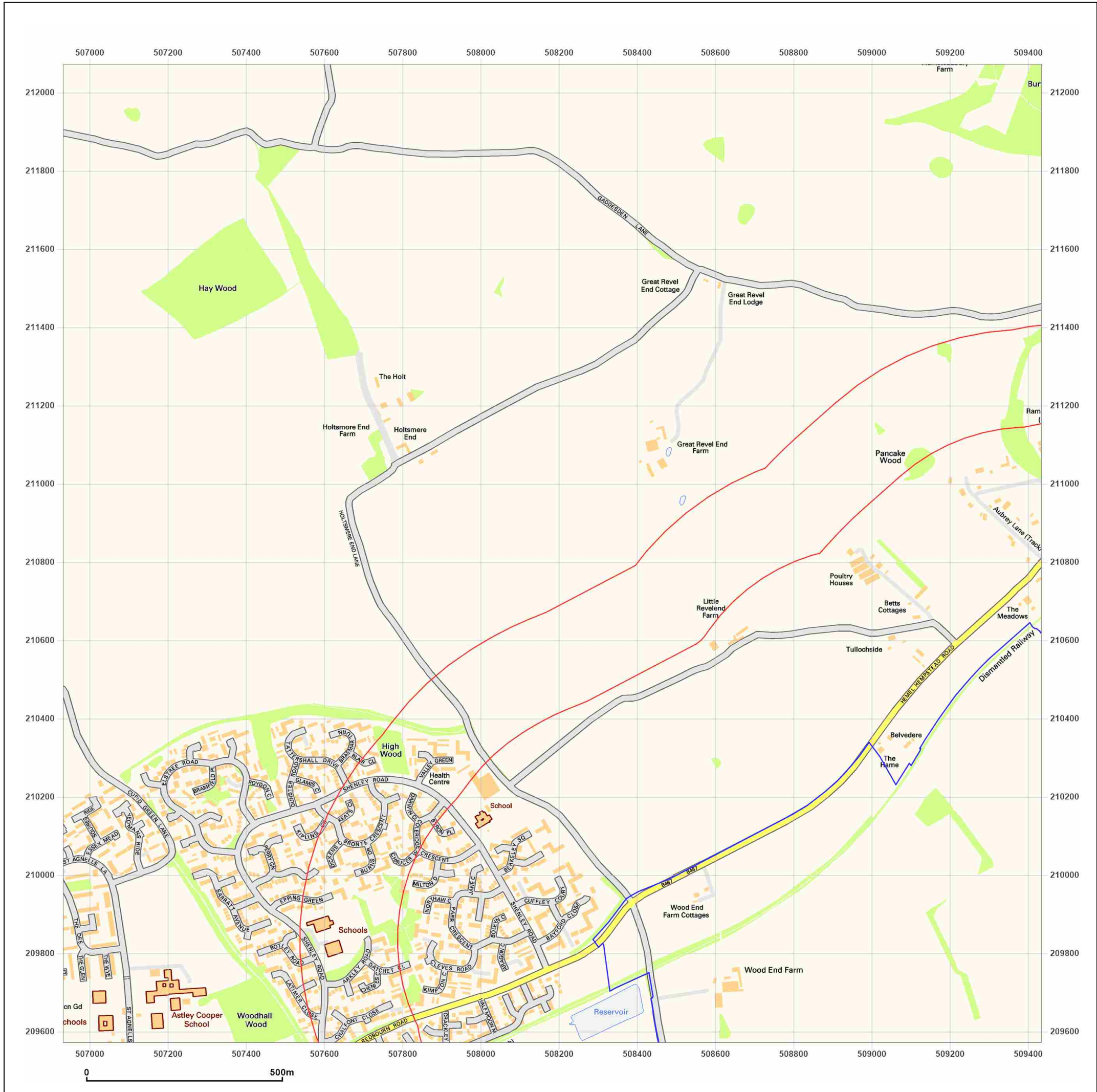


Powered by  Produced by Groundsure Insights
T: 08444 159000
E: info@groundsure.com
W: www.groundsure.com

© Crown copyright and database rights 2024 Ordnance Survey 100035207

Production date: 01 March 2024



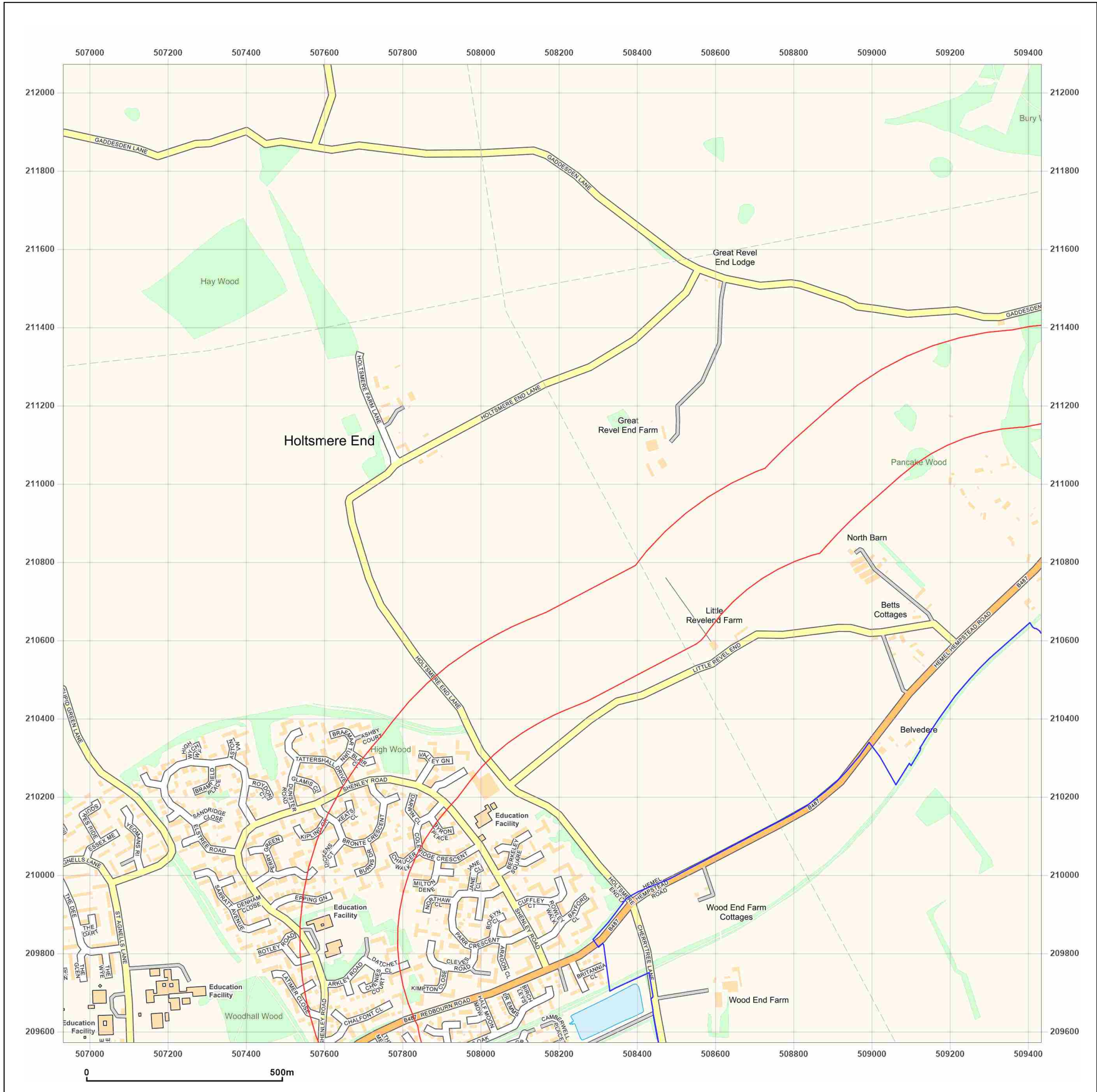
Map legend available at:
www.groundsure.com/sites/default/files/groundsure_legend.pdf



Site Details:
Marylands, Hemel Hempstead

Client Ref: GIS_2024_0303
Report Ref: GSIP-2024-14652-17633_SS_1_3
Grid Ref: 508183, 210822

Map Name: National Grid
Map date: 2024
Scale: 1:10,000
Printed at: 1:10,000

Powered by  Produced by Groundsure Insights
T: 08444 159000
E: info@groundsure.com
W: www.groundsure.com

Site Details:

Marylands, Hemel Hempstead

Client Ref: GIS_2024_0303
Report Ref: GSIP-2024-14652-17633_SS_2_1
Grid Ref: 510683, 205822

Map Name: County Series


Map date: 1883

Scale: 1:10,560

Printed at: 1:10,560



Surveyed 1878
 Revised N/A
 Edition 1883
 Copyright N/A
 Levelled N/A

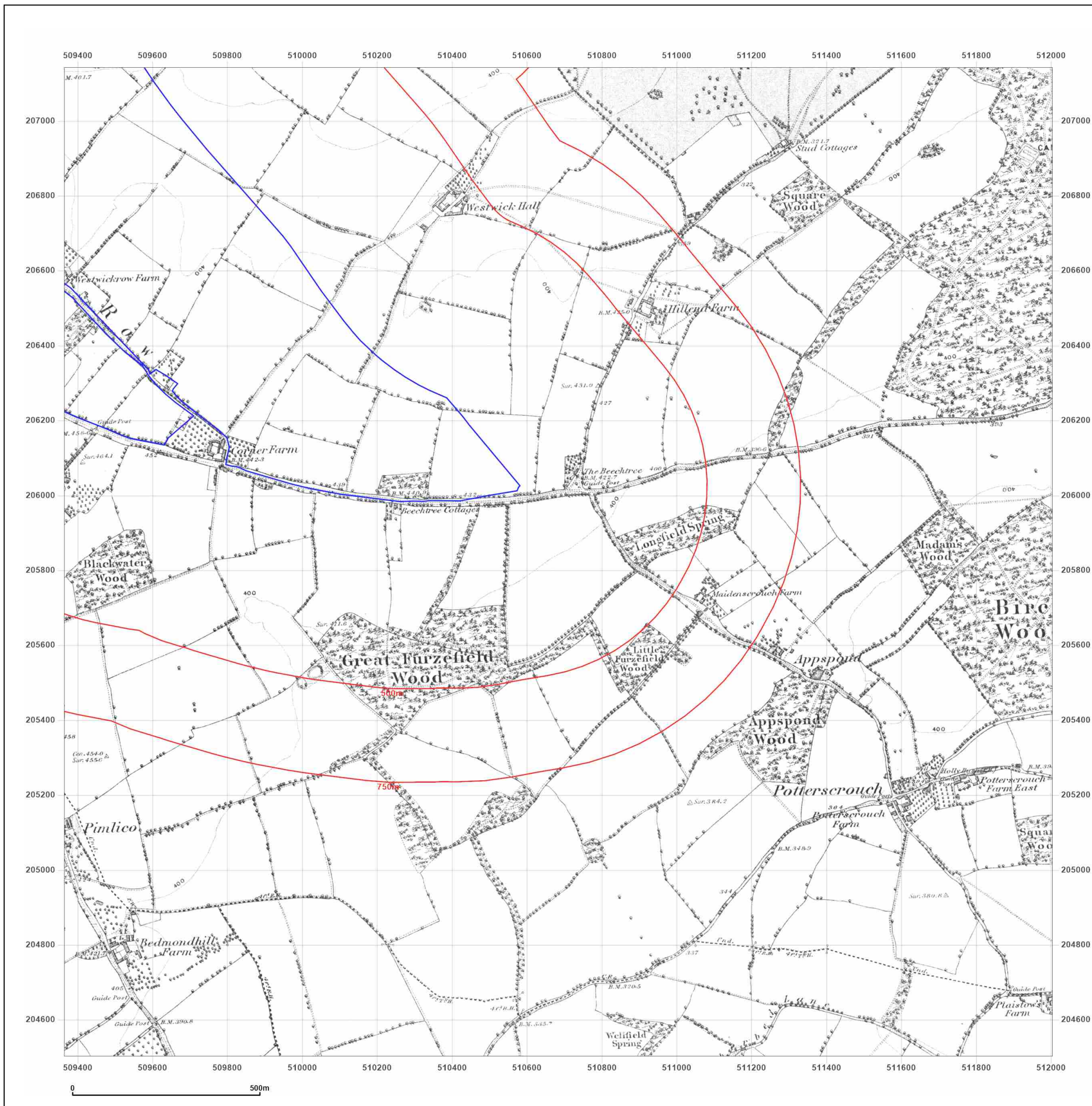


Produced by
 Groundsure Insights
 T: 08444 159000
 E: info@groundsure.com
 W: www.groundsure.com

© Crown copyright and database rights 2024 Ordnance Survey 100035207

Production date: 01 March 2024

Map legend available at:
www.groundsure.com/sites/default/files/groundsure_legend.pdf



Site Details:

Marylands, Hemel Hempstead

Client Ref: GIS_2024_0303
Report Ref: GSIP-2024-14652-17633_SS_2_1
Grid Ref: 510683, 205822

Map Name: County Series

Map date: 1897

Scale: 1:10,560

Printed at: 1:10,560



Surveyed 1878
 Revised 1897
 Edition N/A
 Copyright N/A
 Levelled N/A

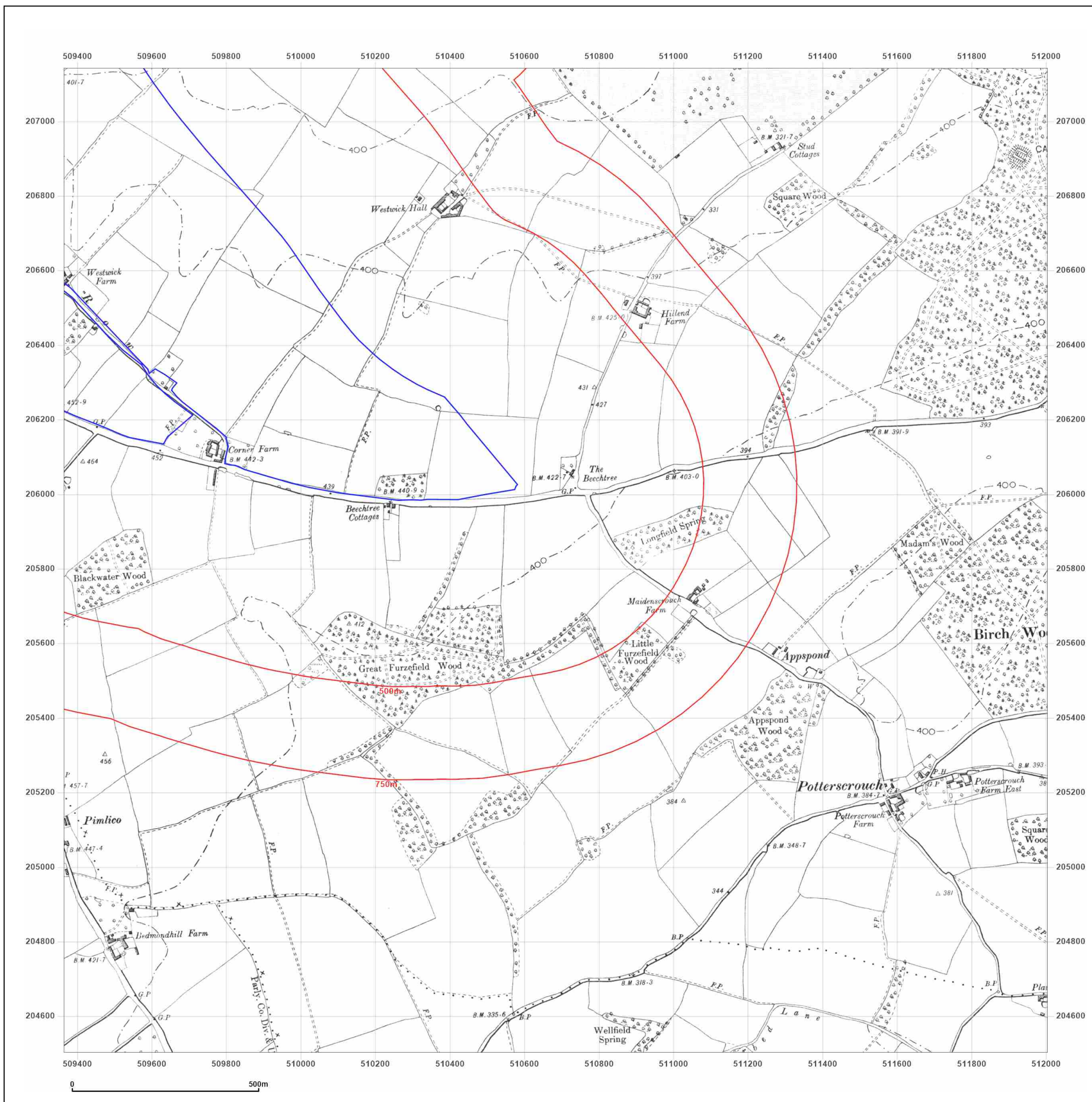


Produced by
 Groundsure Insights
 T: 08444 159000
 E: info@groundsure.com
 W: www.groundsure.com

© Crown copyright and database rights 2024 Ordnance Survey 100035207

Production date: 01 March 2024

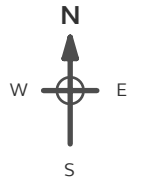
Map legend available at:
www.groundsure.com/sites/default/files/groundsure_legend.pdf



Site Details:
Marylands, Hemel Hempstead

Client Ref: GIS_2024_0303
Report Ref: GSIP-2024-14652-17633_SS_2_1
Grid Ref: 510683, 205822

Map Name: County Series
Map date: 1923
Scale: 1:10,560
Printed at: 1:10,560



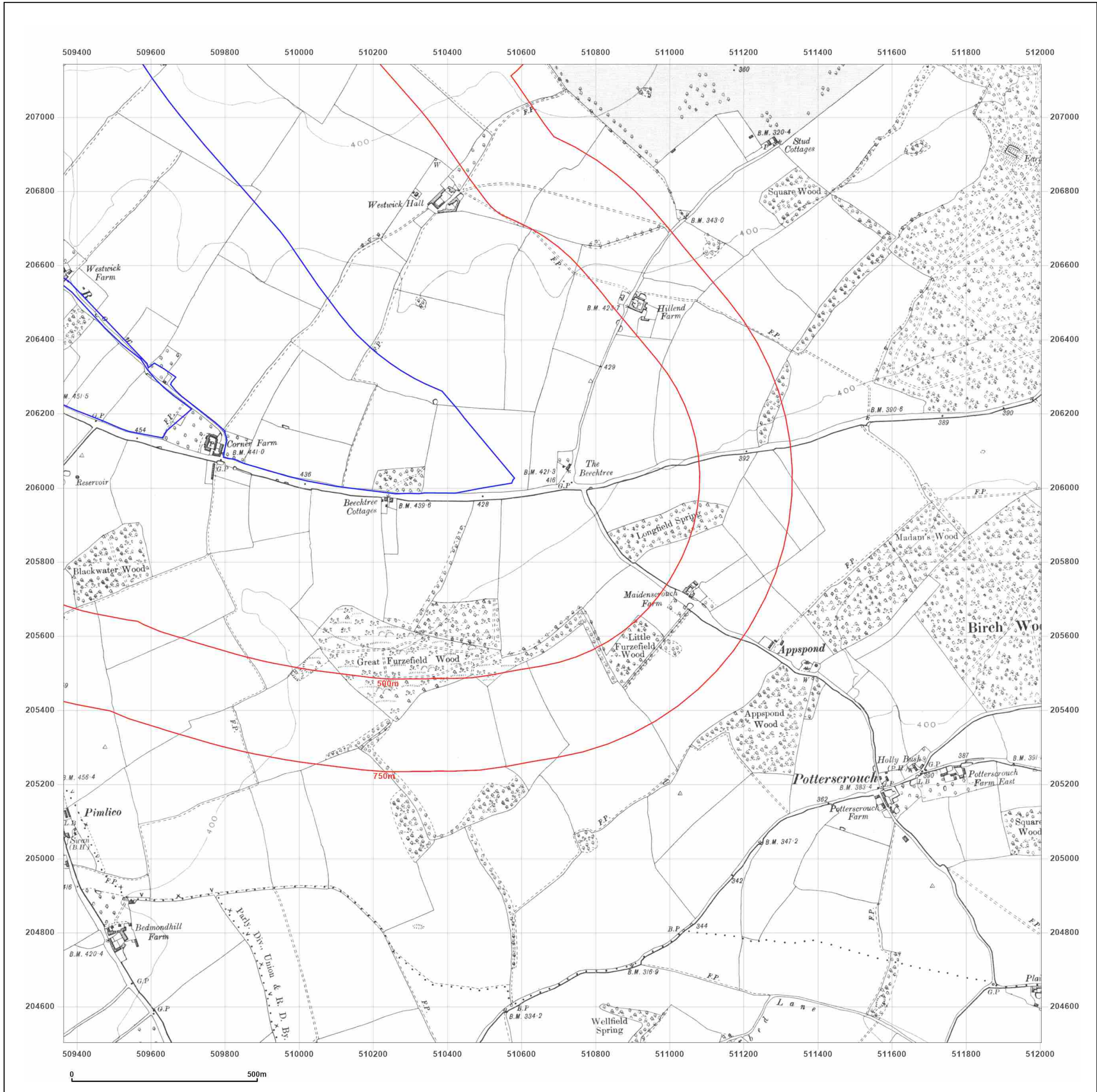
Surveyed 1877
Revised 1923
Edition N/A
Copyright N/A
Levelled N/A

Powered by
 Produced by
Groundsure Insights
T: 08444 159000
E: info@groundsure.com
W: www.groundsure.com

© Crown copyright and database rights 2024 Ordnance Survey 100035207

Production date: 01 March 2024

Map legend available at:
www.groundsure.com/sites/default/files/groundsure_legend.pdf

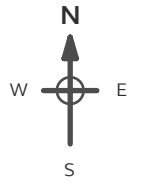


0 500m

Site Details:
Marylands, Hemel Hempstead

Client Ref: GIS_2024_0303
Report Ref: GSIP-2024-14652-17633_SS_2_1
Grid Ref: 510683, 205822

Map Name: County Series
Map date: 1938
Scale: 1:10,560
Printed at: 1:10,560



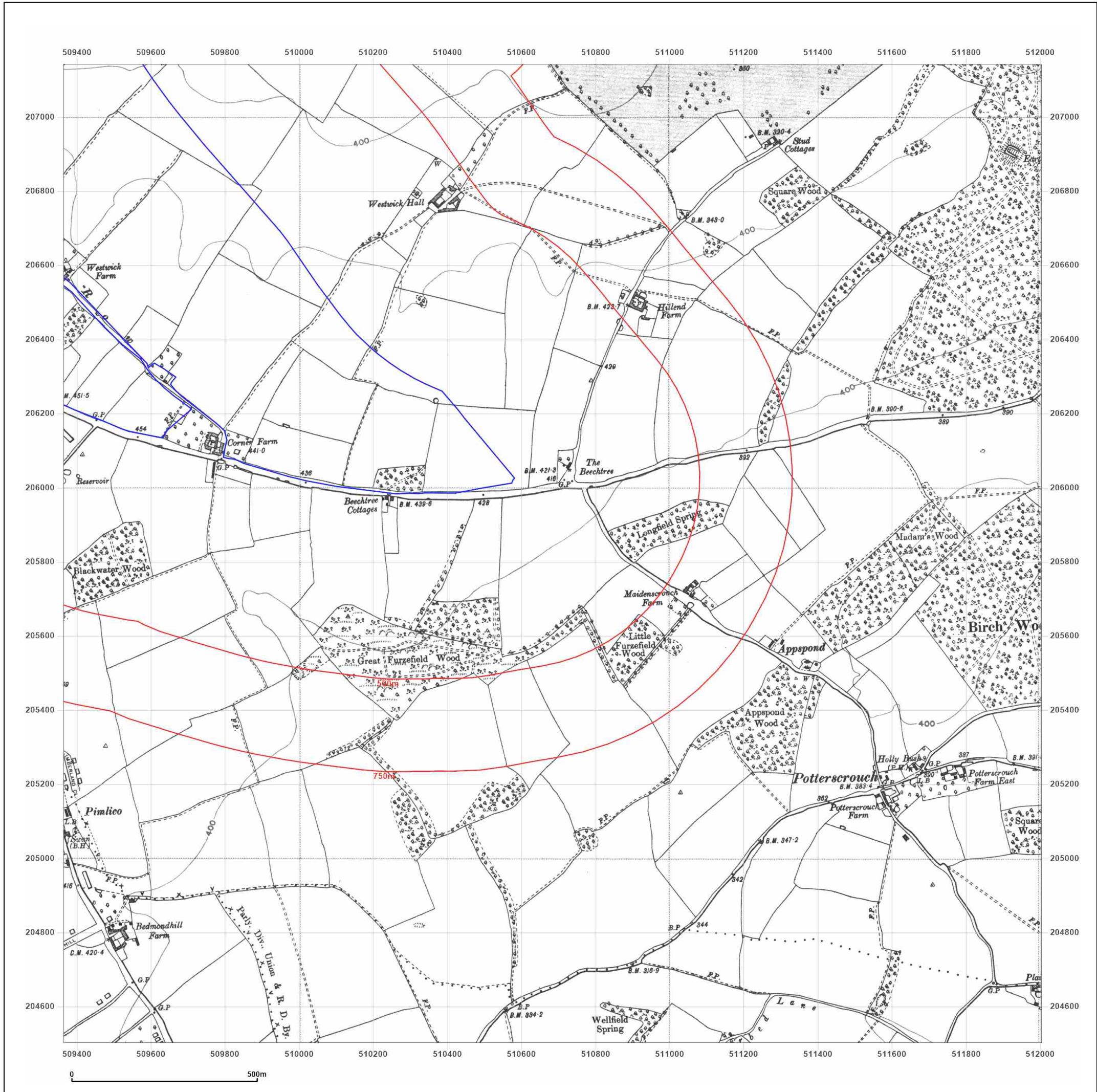
Surveyed 1877
Revised 1938
Edition N/A
Copyright N/A
Levelled N/A

Powered by
 Produced by Groundsure Insights
T: 08444 159000
E: info@groundsure.com
W: www.groundsure.com

© Crown copyright and database rights 2024 Ordnance Survey 100035207

Production date: 01 March 2024

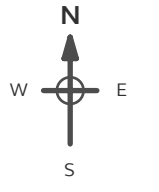
Map legend available at:
www.groundsure.com/sites/default/files/groundsure_legend.pdf



Site Details:
Marylands, Hemel Hempstead

Client Ref: GIS_2024_0303
Report Ref: GSIP-2024-14652-17633_SS_2_1
Grid Ref: 510683, 205822

Map Name: County Series
Map date: 1947
Scale: 1:10,560
Printed at: 1:10,560



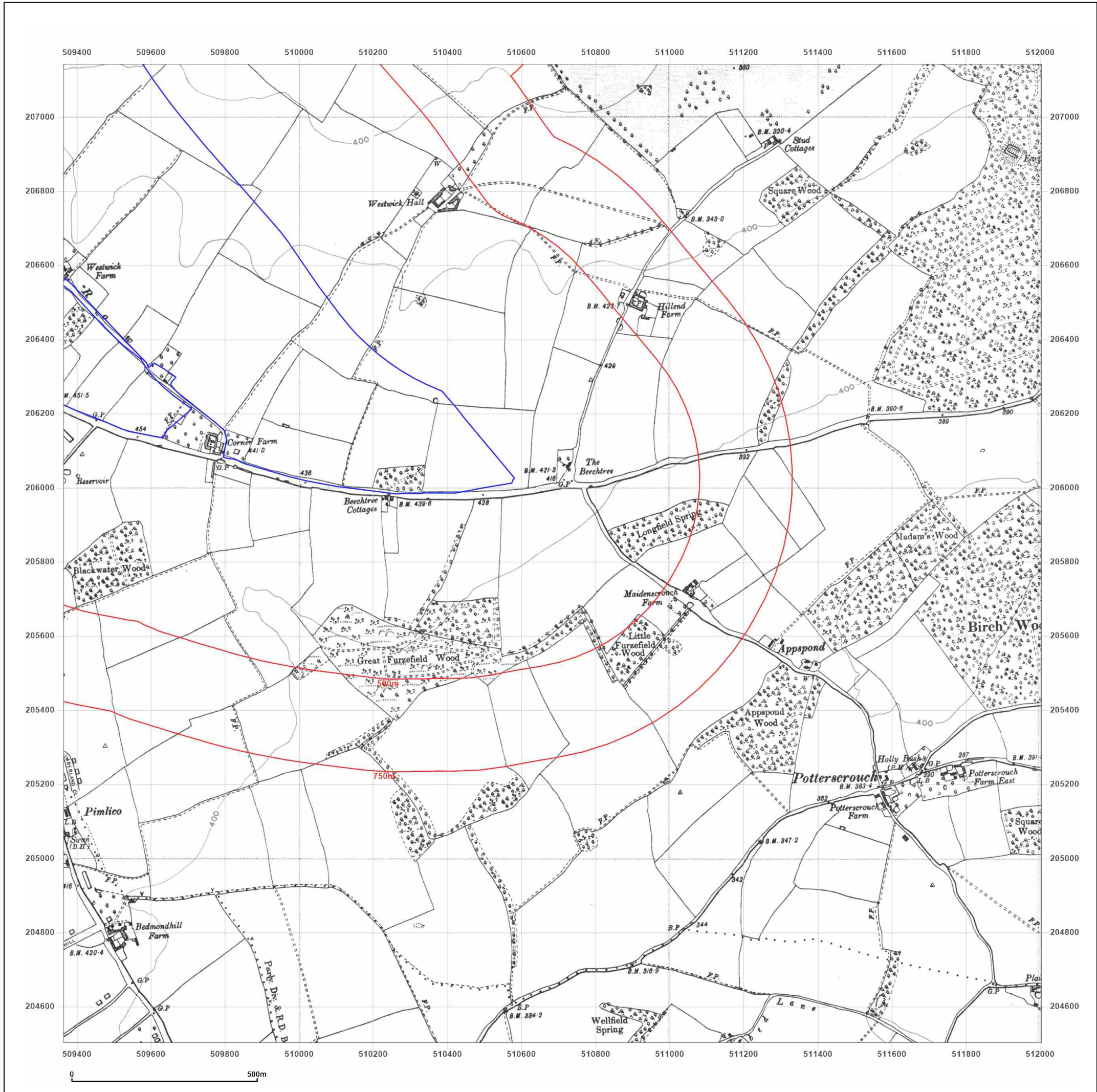
Surveyed 1877
Revised 1947
Edition 1947
Copyright N/A
Levelled N/A

Powered by
 Produced by Groundsure Insights
T: 08444 159000
E: info@groundsure.com
W: www.groundsure.com

© Crown copyright and database rights 2024 Ordnance Survey 100035207

Production date: 01 March 2024

Map legend available at:
www.groundsure.com/sites/default/files/groundsure_legend.pdf



Site Details:

Marylands, Hemel Hempstead

Client Ref: GIS_2024_0303
Report Ref: GSIP-2024-14652-17633_SS_2_1
Grid Ref: 510683, 205822

Map Name: Provisional

Map date: 1955-1960

Scale: 1:10,560

Printed at: 1:10,560



Surveyed 1955
 Revised 1955
 Edition N/A
 Copyright N/A
 Levelled N/A

Surveyed 1955
 Revised 1955
 Edition N/A
 Copyright N/A
 Levelled N/A

Surveyed 1957
 Revised 1957
 Edition N/A
 Copyright N/A
 Levelled N/A

Surveyed 1957
 Revised 1957
 Edition N/A
 Copyright 1960
 Levelled N/A

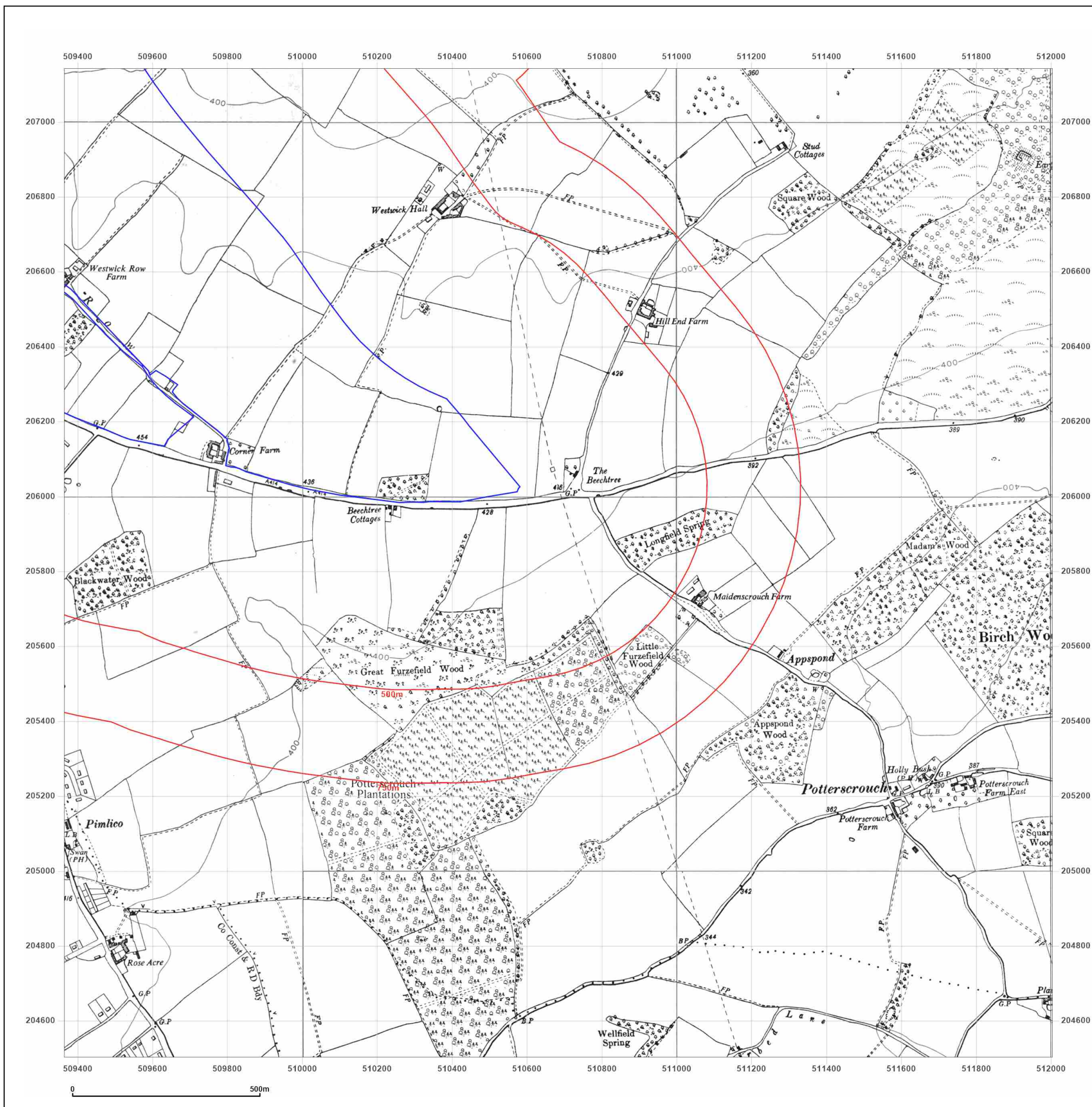


Produced by
 Groundsure Insights
 T: 08444 159000
 E: info@groundsure.com
 W: www.groundsure.com

© Crown copyright and database rights 2024 Ordnance Survey 100035207

Production date: 01 March 2024

Map legend available at:
www.groundsure.com/sites/default/files/groundsure_legend.pdf



Site Details:

Marylands, Hemel Hempstead

Client Ref: GIS_2024_0303
Report Ref: GSIP-2024-14652-17633_SS_2_1
Grid Ref: 510683, 205822

Map Name: Provisional

Map date: 1961-1965


Scale: 1:10,560

Printed at: 1:10,560



Surveyed 1955
 Revised 1963
 Edition N/A
 Copyright N/A
 Levelled N/A

Surveyed 1955
 Revised 1955
 Edition N/A
 Copyright N/A
 Levelled N/A



Surveyed 1957
 Revised 1965
 Edition N/A
 Copyright 1960
 Levelled N/A

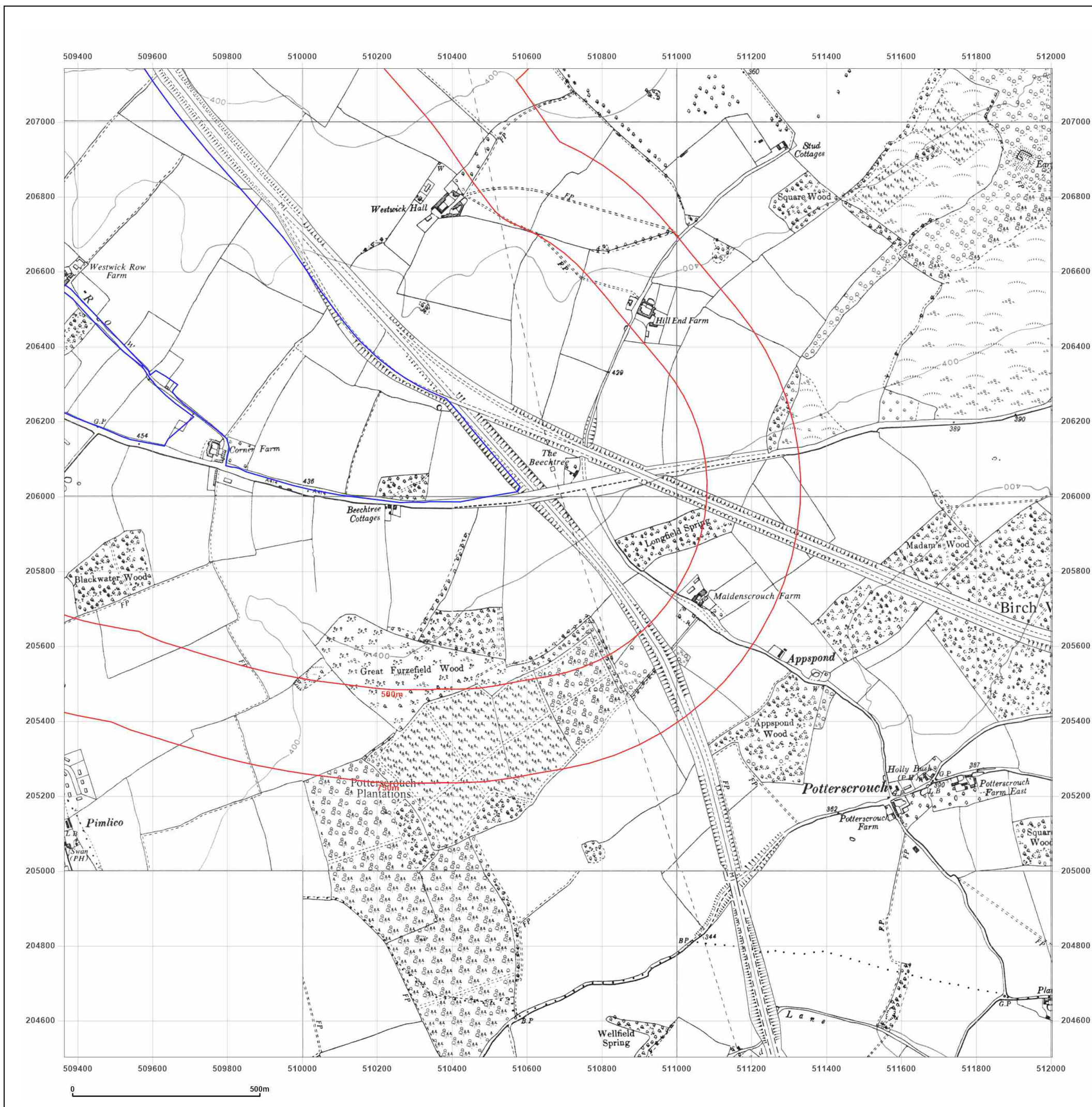


Produced by
 Groundsure Insights
 T: 08444 159000
 E: info@groundsure.com
 W: www.groundsure.com

© Crown copyright and database rights 2024 Ordnance Survey 100035207

Production date: 01 March 2024

Map legend available at:
www.groundsure.com/sites/default/files/groundsure_legend.pdf



Site Details:

Marylands, Hemel Hempstead

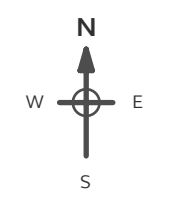
Client Ref: GIS_2024_0303
Report Ref: GSIP-2024-14652-17633_SS_2_1
Grid Ref: 510683, 205822


Map Name: National Grid

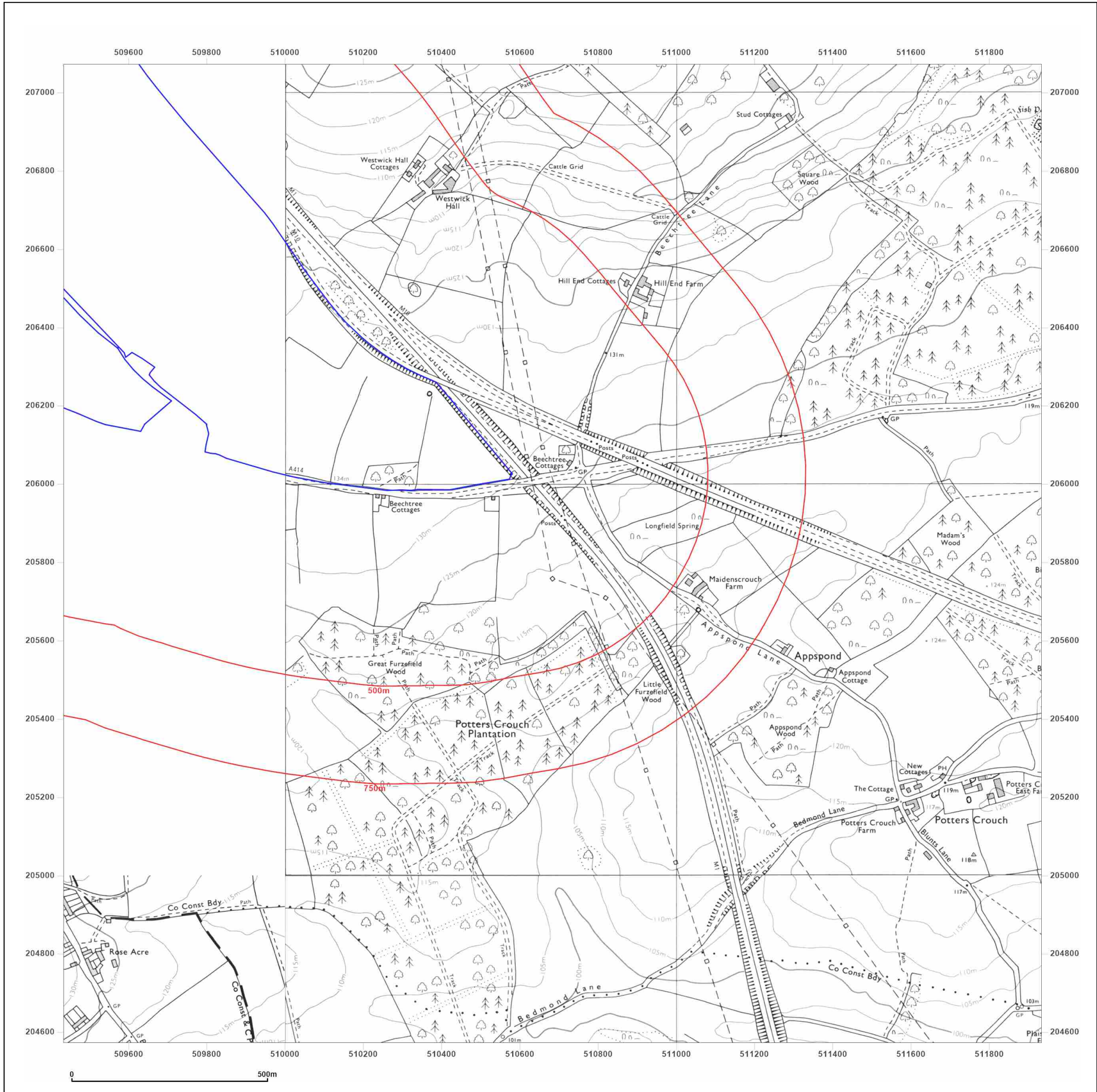
Map date: 1975-1978

Scale: 1:10,000

Printed at: 1:10,000



<p>Surveyed 1976 Revised 1978 Edition N/A Copyright 1978 Levelled 1971</p>	
<p>Surveyed 1973 Revised 1975 Edition N/A Copyright 1975 Levelled 1972</p>	<p>Surveyed 1973 Revised 1975 Edition N/A Copyright 1975 Levelled 1972</p>



Produced by
 Groundsure Insights
 T: 08444 159000
 E: info@groundsure.com
 W: www.groundsure.com

© Crown copyright and database rights 2024 Ordnance Survey 100035207

Production date: 01 March 2024

Map legend available at:
www.groundsure.com/sites/default/files/groundsure_legend.pdf

Site Details:

Marylands, Hemel Hempstead

Client Ref: GIS_2024_0303
Report Ref: GSIP-2024-14652-17633_SS_2_1
Grid Ref: 510683, 205822

Map Name: National Grid

Map date: 1988-1991

Scale: 1:10,000

Printed at: 1:10,000



Surveyed 1987
 Revised 1991
 Edition N/A
 Copyright N/A
 Levelled N/A

Surveyed 1985
 Revised 1991
 Edition N/A
 Copyright N/A
 Levelled N/A

Surveyed 1981
 Revised 1988
 Edition N/A
 Copyright N/A
 Levelled N/A

Surveyed 1986
 Revised 1989
 Edition N/A
 Copyright N/A
 Levelled N/A

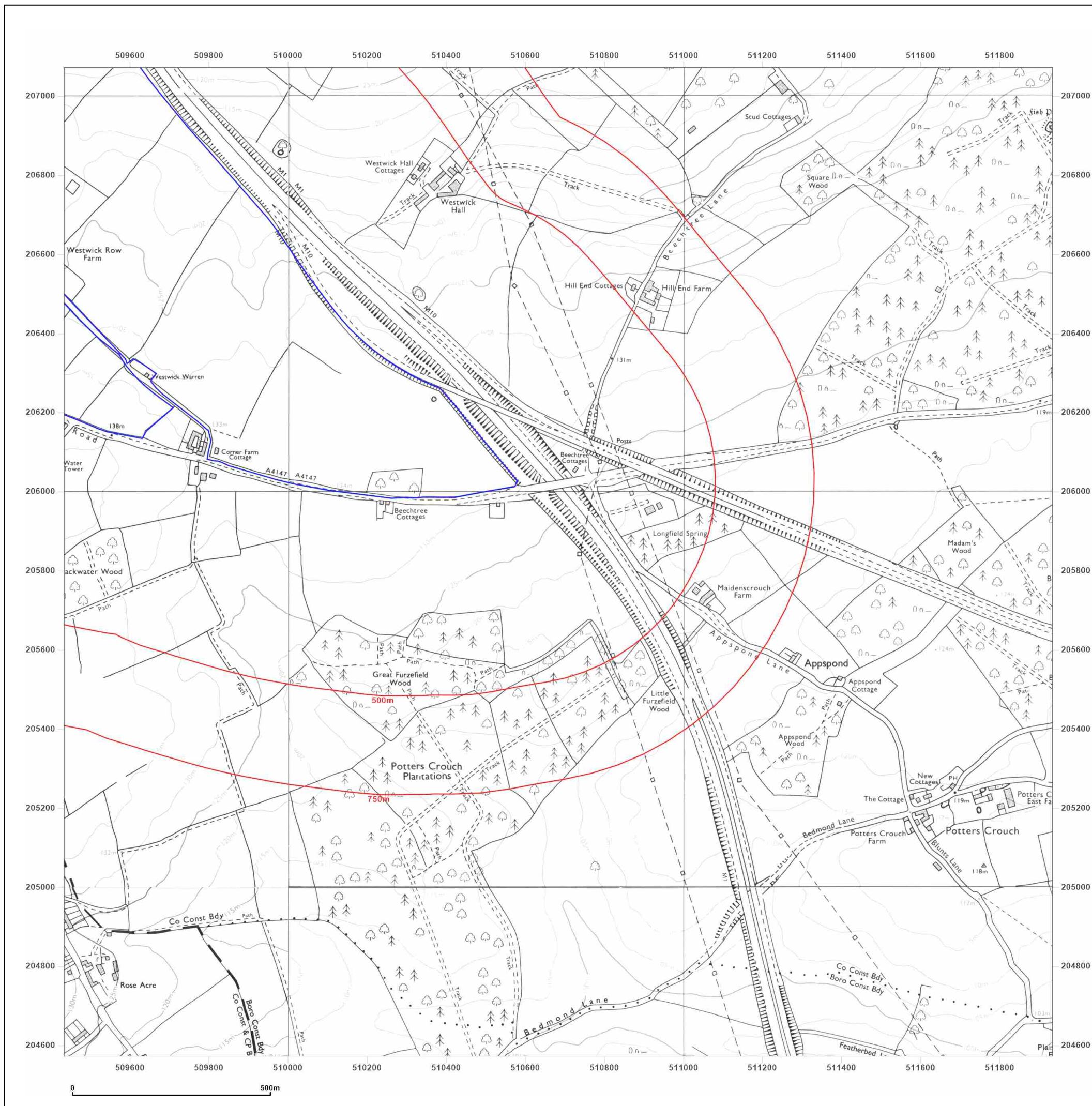


Produced by
 Groundsure Insights
 T: 08444 159000
 E: info@groundsure.com
 W: www.groundsure.com

© Crown copyright and database rights 2024 Ordnance Survey 100035207

Production date: 01 March 2024



Map legend available at:
www.groundsure.com/sites/default/files/groundsure_legend.pdf



Site Details:
Marylands, Hemel Hempstead

Client Ref: GIS_2024_0303
Report Ref: GSIP-2024-14652-17633_SS_2_1
Grid Ref: 510683, 205822

Map Name: National Grid
Map date: 2001
Scale: 1:10,000
Printed at: 1:10,000

Powered by  Produced by Groundsure Insights
T: 08444 159000
E: info@groundsure.com
W: www.groundsure.com

© Crown copyright and database rights 2024 Ordnance Survey 100035207

Production date: 01 March 2024



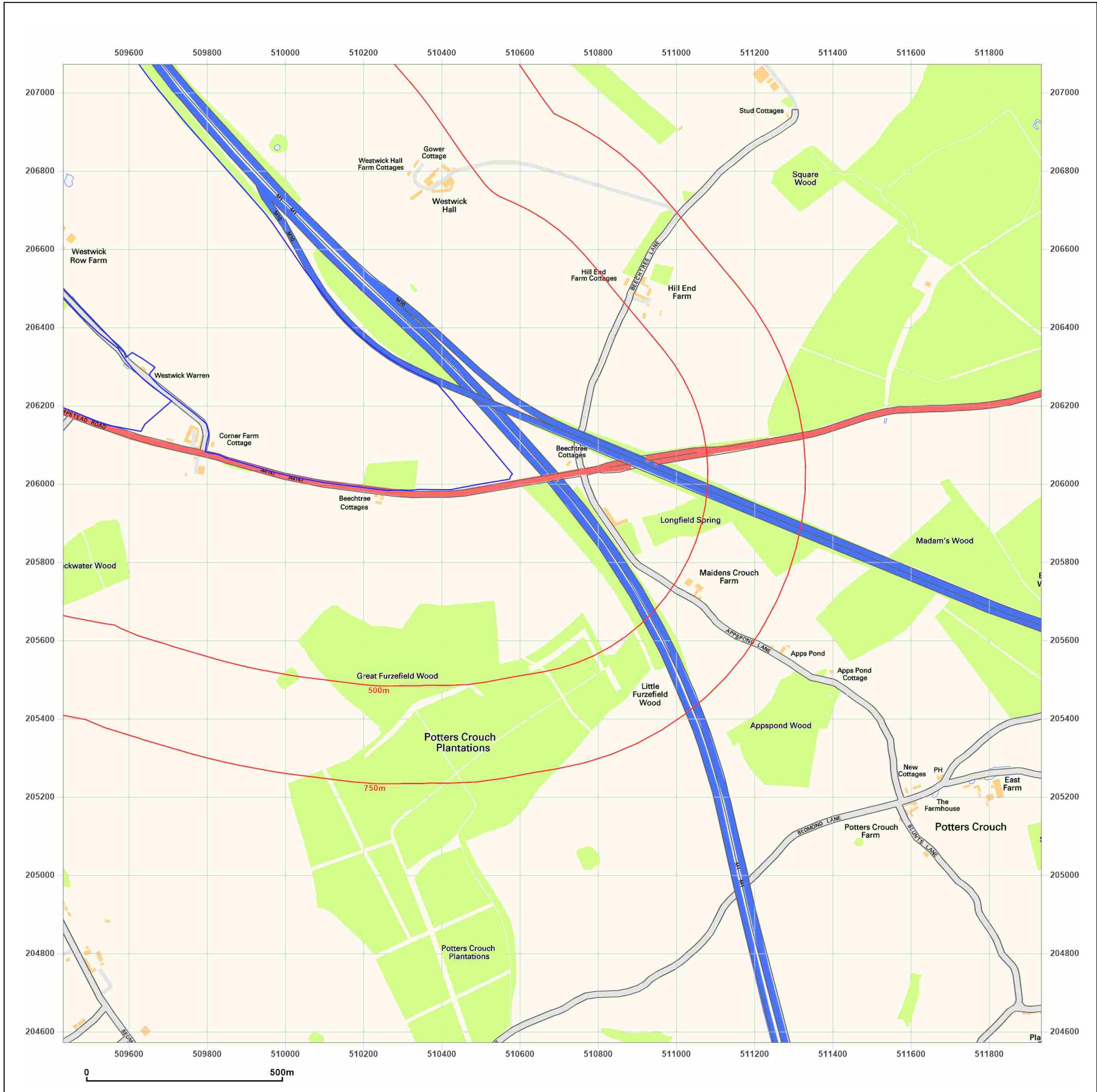
Map legend available at: www.groundsure.com/sites/default/files/groundsure_legend.pdf



Site Details:
Marylands, Hemel Hempstead

Client Ref: GIS_2024_0303
Report Ref: GSIP-2024-14652-17633_SS_2_1
Grid Ref: 510683, 205822

Map Name: National Grid
Map date: 2010
Scale: 1:10,000
Printed at: 1:10,000

Powered by  Produced by Groundsure Insights
T: 08444 159000
E: info@groundsure.com
W: www.groundsure.com

© Crown copyright and database rights 2024 Ordnance Survey 100035207



Production date: 01 March 2024

Map legend available at: www.groundsure.com/sites/default/files/groundsure_legend.pdf

Site Details:
Marylands, Hemel Hempstead

Client Ref: GIS_2024_0303
Report Ref: GSIP-2024-14652-17633_SS_2_1
Grid Ref: 510683, 205822

Map Name: National Grid
Map date: 2024
Scale: 1:10,000
Printed at: 1:10,000

Powered by  Produced by Groundsure Insights
T: 08444 159000
E: info@groundsure.com
W: www.groundsure.com

© Crown copyright and database rights 2024 Ordnance Survey 100035207

Production date: 01 March 2024

Map legend available at: www.groundsure.com/sites/default/files/groundsure_legend.pdf

Site Details:

Marylands, Hemel Hempstead

Client Ref: GIS_2024_0303
Report Ref: GSIP-2024-14652-17633_SS_2_2
Grid Ref: 510683, 208322

Map Name: County Series

Map date: 1883

Scale: 1:10,560

Printed at: 1:10,560



Surveyed 1878
 Revised N/A
 Edition 1883
 Copyright N/A
 Levelled N/A



Produced by
 Groundsure Insights
 T: 08444 159000
 E: info@groundsure.com
 W: www.groundsure.com

© Crown copyright and database rights 2024 Ordnance Survey 100035207

Production date: 01 March 2024

Map legend available at:
www.groundsure.com/sites/default/files/groundsure_legend.pdf

