

Site Details:

Marylands, Hemel Hempstead

Client Ref: GIS_2024_0303
Report Ref: GSIP-2024-14652-17633_SS_1_1
Grid Ref: 508183, 205822

Map Name: County Series



Map date: 1938

Scale: 1:10,560

Printed at: 1:10,560



Surveyed 1877
 Revised 1938
 Edition 1938
 Copyright N/A
 Levelled N/A

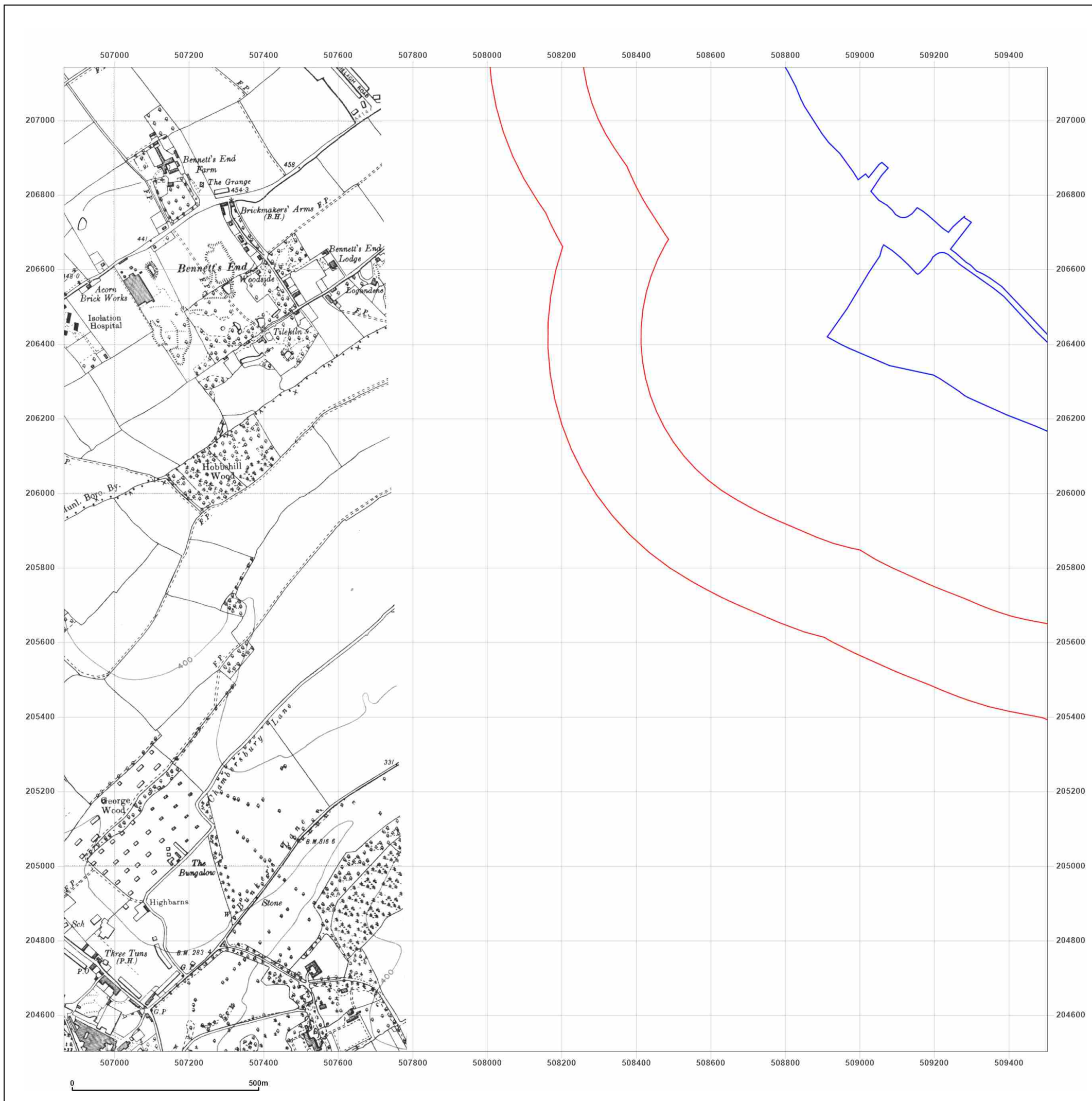


Produced by
 Groundsure Insights
 T: 08444 159000
 E: info@groundsure.com
 W: www.groundsure.com

© Crown copyright and database rights 2024 Ordnance Survey 100035207

Production date: 01 March 2024

Map legend available at:
www.groundsure.com/sites/default/files/groundsure_legend.pdf



Site Details:

Marylands, Hemel Hempstead

Client Ref: GIS_2024_0303
Report Ref: GSIP-2024-14652-17633_SS_1_1
Grid Ref: 508183, 205822

Map Name: County Series

Map date: 1947


Scale: 1:10,560

Printed at: 1:10,560



Surveyed 1877
 Revised 1947
 Edition N/A
 Copyright N/A
 Levelled N/A

Surveyed 1877
 Revised 1947
 Edition 1947
 Copyright N/A
 Levelled N/A

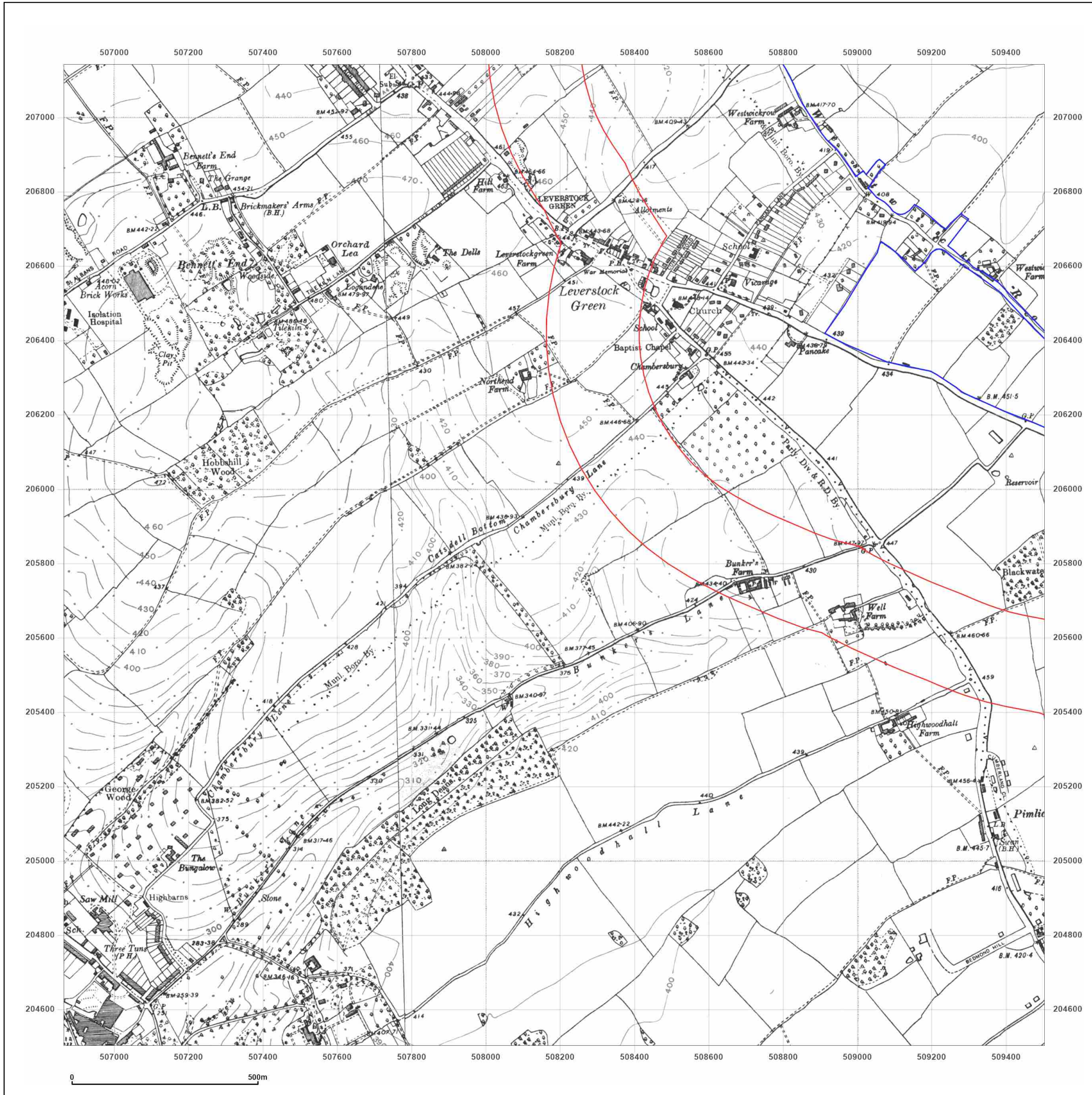


Produced by
 Groundsure Insights
 T: 08444 159000
 E: info@groundsure.com
 W: www.groundsure.com

© Crown copyright and database rights 2024 Ordnance Survey 100035207

Production date: 01 March 2024

Map legend available at:
www.groundsure.com/sites/default/files/groundsure_legend.pdf



0 500m

Site Details:

Marylands, Hemel Hempstead

Client Ref: GIS_2024_0303
Report Ref: GSIP-2024-14652-17633_SS_1_1
Grid Ref: 508183, 205822

Map Name: Provisional

Map date: 1955-1957

Scale: 1:10,560

Printed at: 1:10,560



Surveyed 1955
 Revised 1955
 Edition N/A
 Copyright N/A
 Levelled N/A

Surveyed 1957
 Revised 1957
 Edition N/A
 Copyright N/A
 Levelled N/A

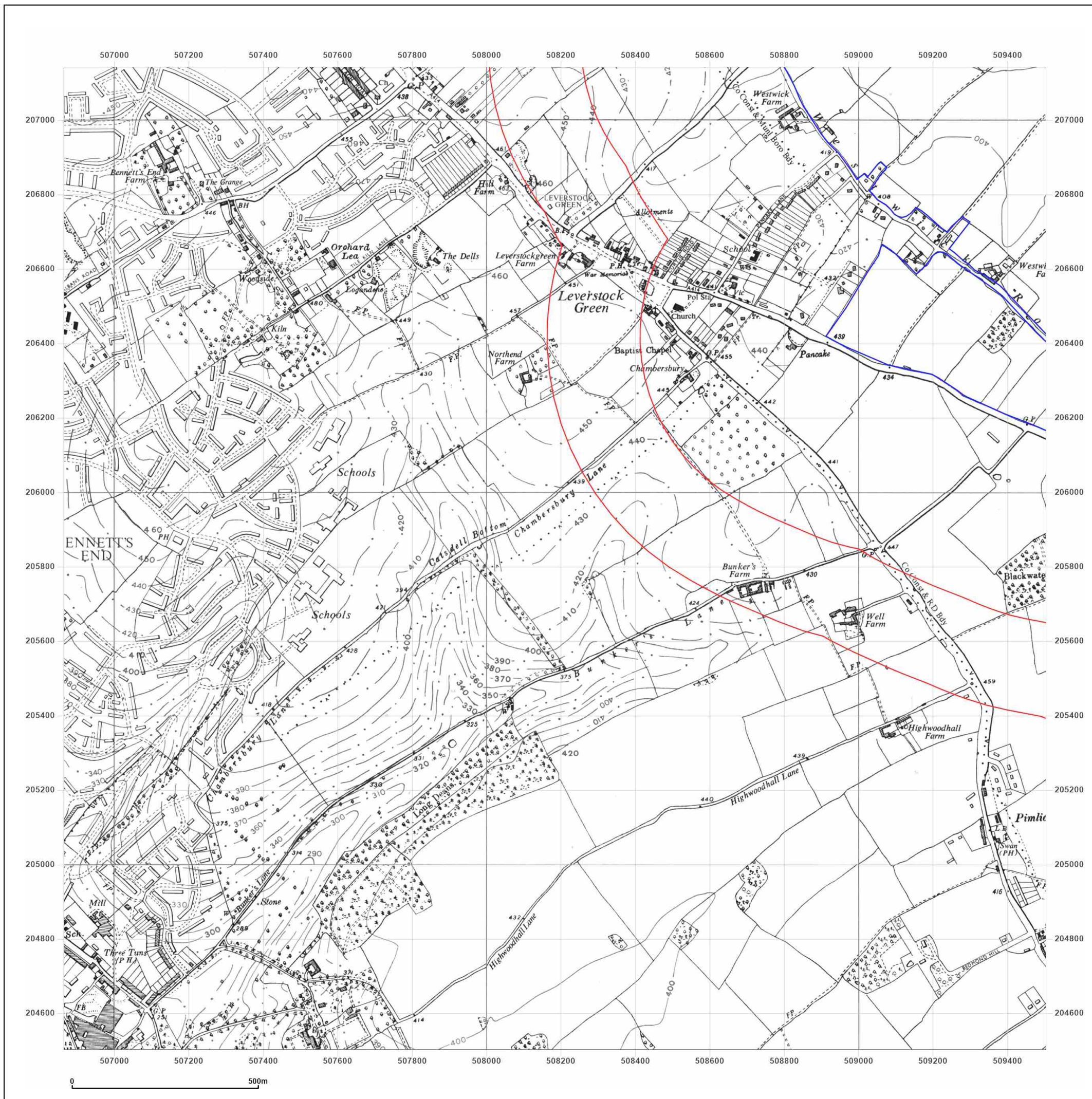


Produced by
 Groundsure Insights
 T: 08444 159000
 E: info@groundsure.com
 W: www.groundsure.com

© Crown copyright and database rights 2024 Ordnance Survey 100035207

Production date: 01 March 2024

Map legend available at:
www.groundsure.com/sites/default/files/groundsure_legend.pdf



Site Details:

Marylands, Hemel Hempstead

Client Ref: GIS_2024_0303
Report Ref: GSIP-2024-14652-17633_SS_1_1
Grid Ref: 508183, 205822

Map Name: Provisional


Map date: 1963

Scale: 1:10,560

Printed at: 1:10,560



Surveyed 1955
 Revised 1963
 Edition N/A
 Copyright N/A
 Levelled N/A

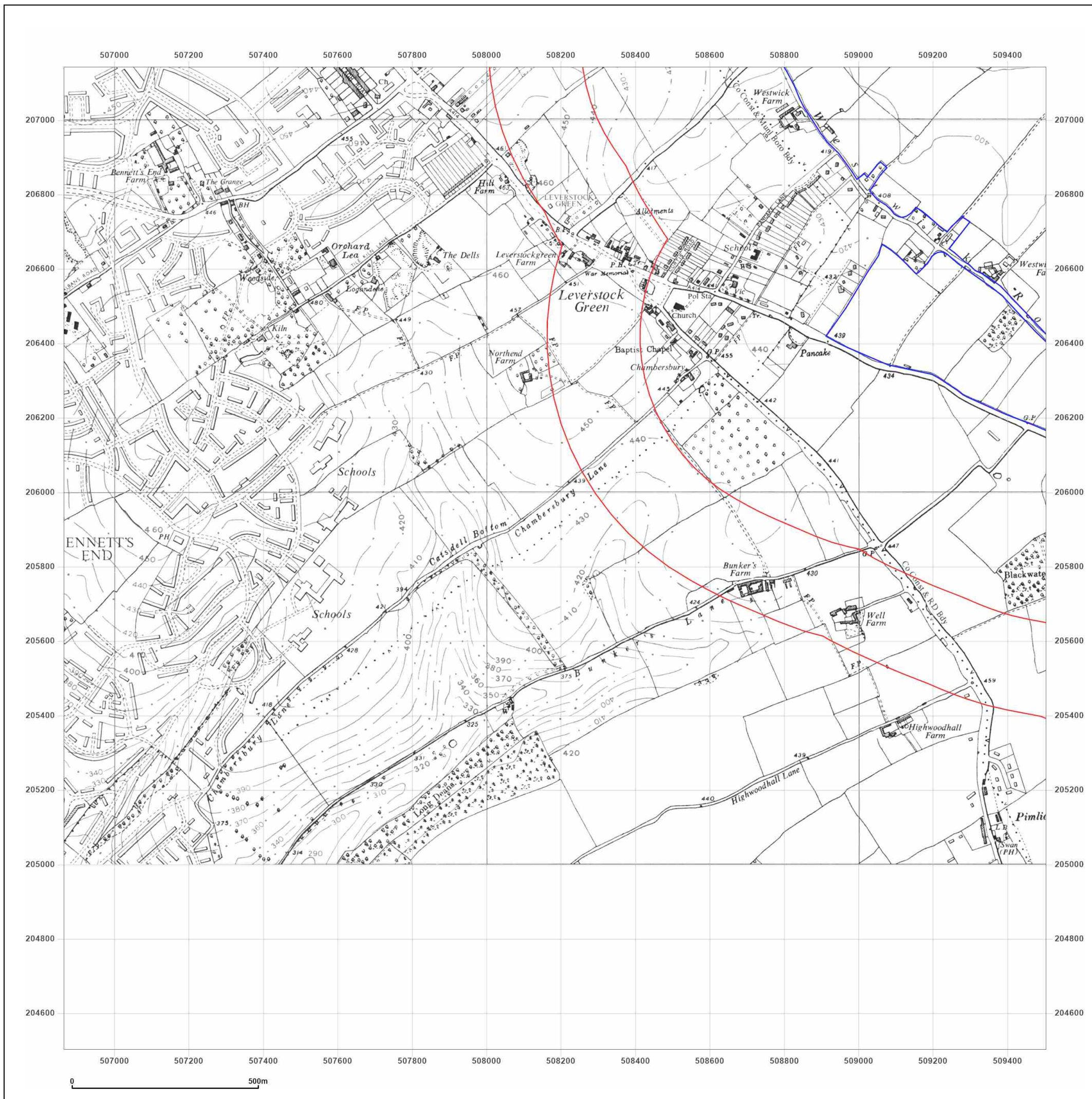


Produced by
 Groundsure Insights
 T: 08444 159000
 E: info@groundsure.com
 W: www.groundsure.com

© Crown copyright and database rights 2024 Ordnance Survey 100035207

Production date: 01 March 2024

Map legend available at:
www.groundsure.com/sites/default/files/groundsure_legend.pdf



Site Details:

Marylands, Hemel Hempstead

Client Ref: GIS_2024_0303
Report Ref: GSIP-2024-14652-17633_SS_1_1
Grid Ref: 508183, 205822

Map Name: National Grid


Map date: 1982

Scale: 1:10,000

Printed at: 1:10,000



Surveyed 1975
 Revised 1982
 Edition N/A
 Copyright 1982
 Levelled 1973

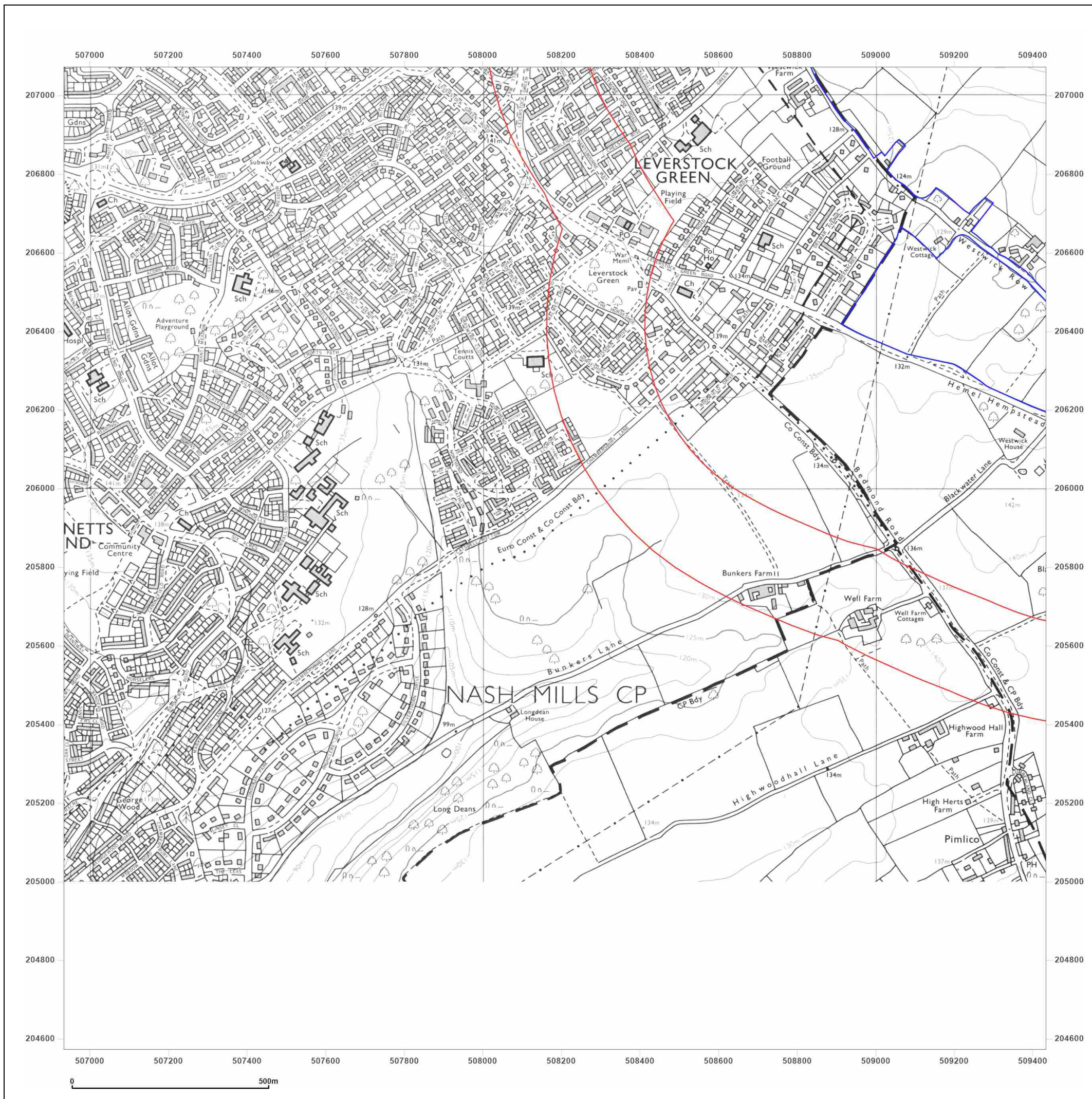


Produced by
 Groundsure Insights
 T: 08444 159000
 E: info@groundsure.com
 W: www.groundsure.com

© Crown copyright and database rights 2024 Ordnance Survey 100035207

Production date: 01 March 2024

Map legend available at:
www.groundsure.com/sites/default/files/groundsure_legend.pdf



Site Details:

Marylands, Hemel Hempstead

Client Ref: GIS_2024_0303
Report Ref: GSIP-2024-14652-17633_SS_1_1
Grid Ref: 508183, 205822

Map Name: National Grid

Map date: 1988-1991

Scale: 1:10,000

Printed at: 1:10,000



Surveyed 1987
 Revised 1991
 Edition N/A
 Copyright N/A
 Levelled N/A

Surveyed 1981
 Revised 1988
 Edition N/A
 Copyright N/A
 Levelled N/A

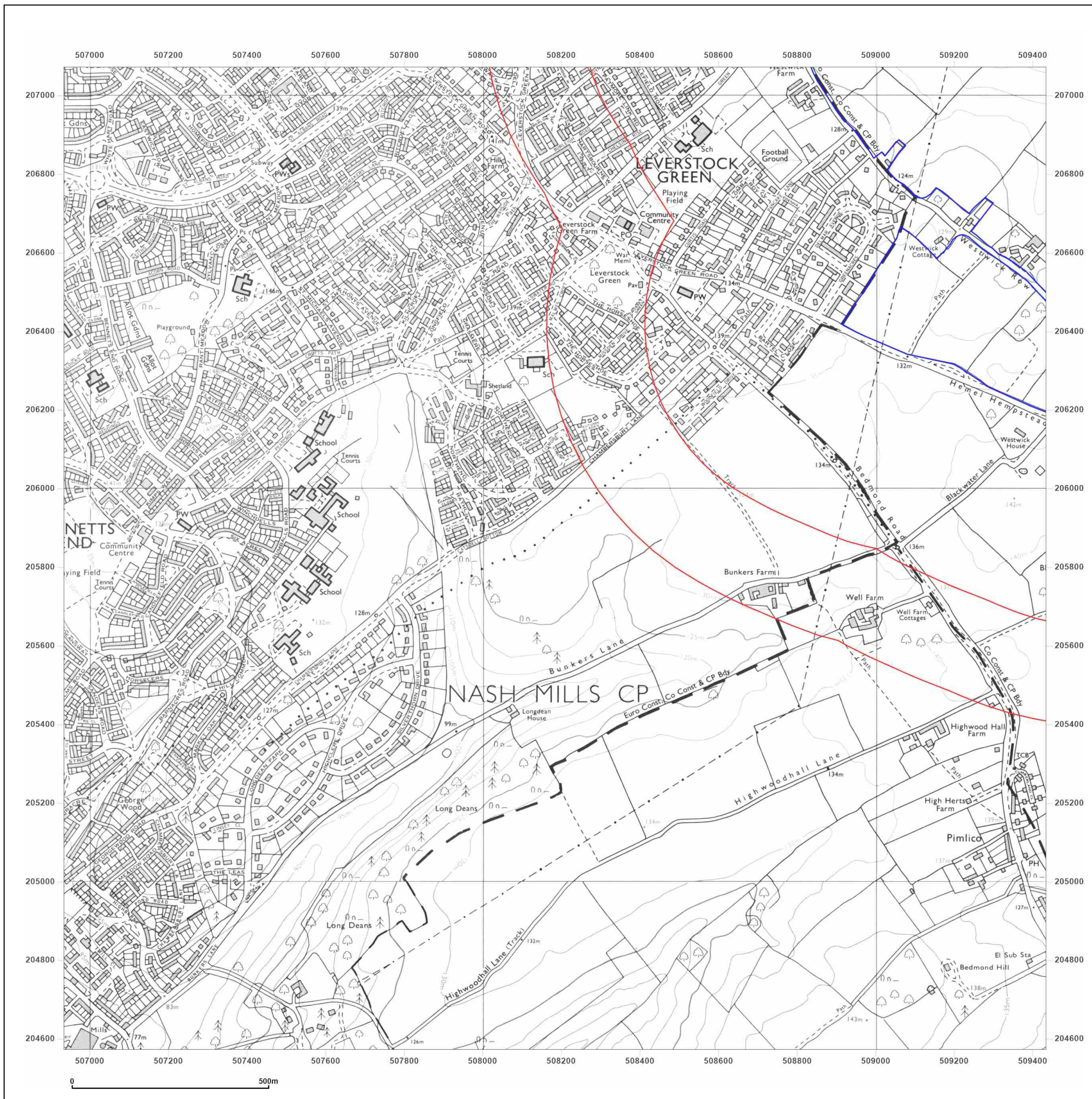


Produced by
 Groundsure Insights
 T: 08444 159000
 E: info@groundsure.com
 W: www.groundsure.com

© Crown copyright and database rights 2024 Ordnance Survey 100035207

Production date: 01 March 2024

Map legend available at:
www.groundsure.com/sites/default/files/groundsure_legend.pdf



Site Details:

Marylands, Hemel Hempstead

Client Ref: GIS_2024_0303
Report Ref: GSIP-2024-14652-17633_SS_1_1
Grid Ref: 508183, 205822

Map Name: National Grid

Map date: 1995

Scale: 1:10,000

Printed at: 1:10,000



Surveyed 1987
 Revised 1995
 Edition N/A
 Copyright N/A
 Levelled N/A

Surveyed 1981
 Revised 1995
 Edition N/A
 Copyright N/A
 Levelled N/A



Produced by
 Groundsure Insights
 T: 08444 159000
 E: info@groundsure.com
 W: www.groundsure.com

© Crown copyright and database rights 2024 Ordnance Survey 100035207

Production date: 01 March 2024

Map legend available at:
www.groundsure.com/sites/default/files/groundsure_legend.pdf



Site Details:

Marylands, Hemel Hempstead


Client Ref: GIS_2024_0303
Report Ref: GSIP-2024-14652-17633_SS_1_1
Grid Ref: 508183, 205822

Map Name: National Grid

Map date: 2001

Scale: 1:10,000

Printed at: 1:10,000

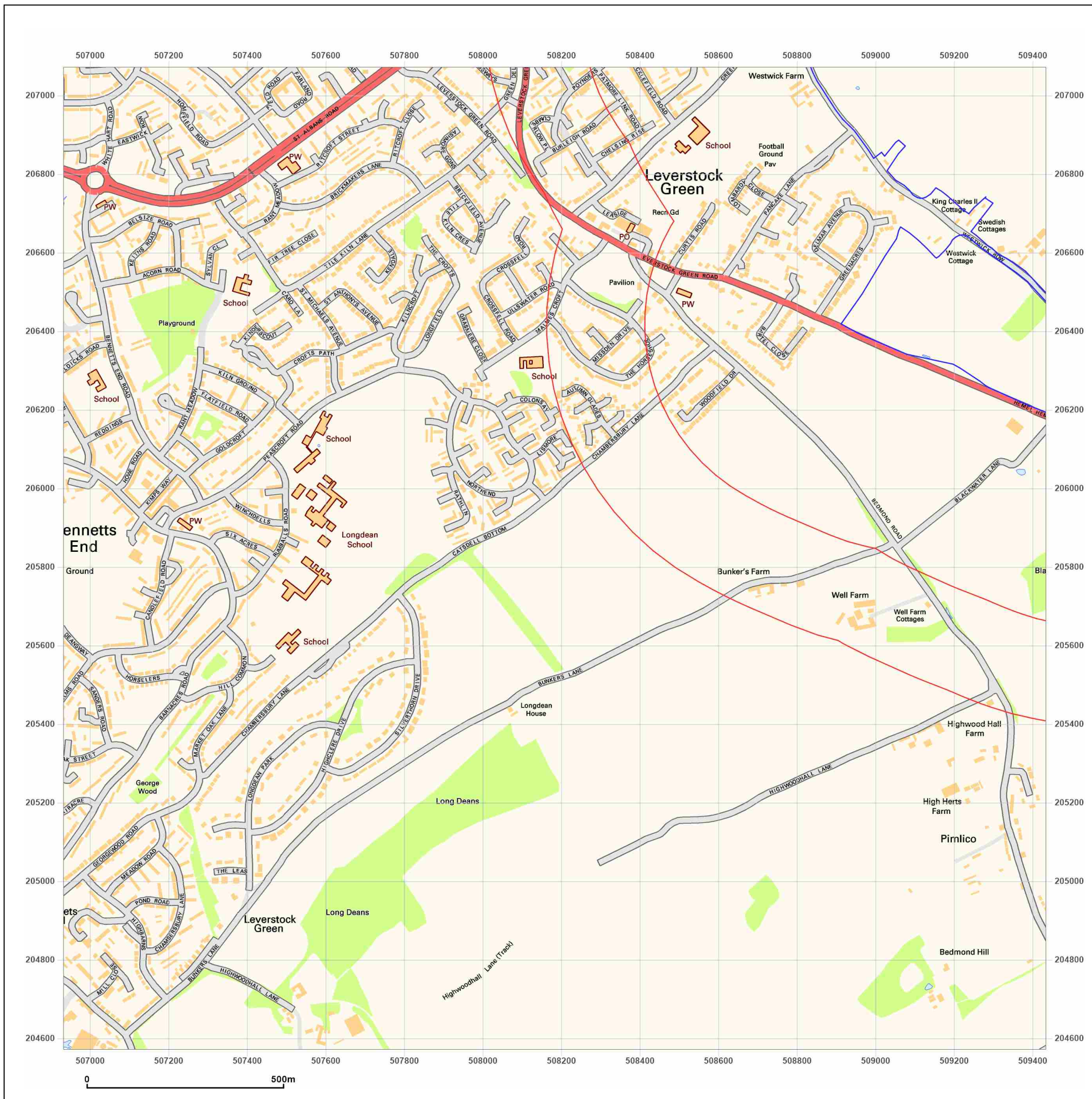


Produced by
 Groundsure Insights
 T: 08444 159000
 E: info@groundsure.com
 W: www.groundsure.com

© Crown copyright and database rights 2024 Ordnance Survey 100035207

Production date: 01 March 2024


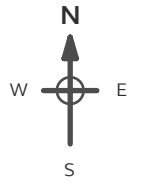
Map legend available at:
www.groundsure.com/sites/default/files/groundsure_legend.pdf



Site Details:
Marylands, Hemel Hempstead

Client Ref: GIS_2024_0303
Report Ref: GSIP-2024-14652-17633_SS_1_1
Grid Ref: 508183, 205822

Map Name: National Grid
Map date: 2010
Scale: 1:10,000
Printed at: 1:10,000

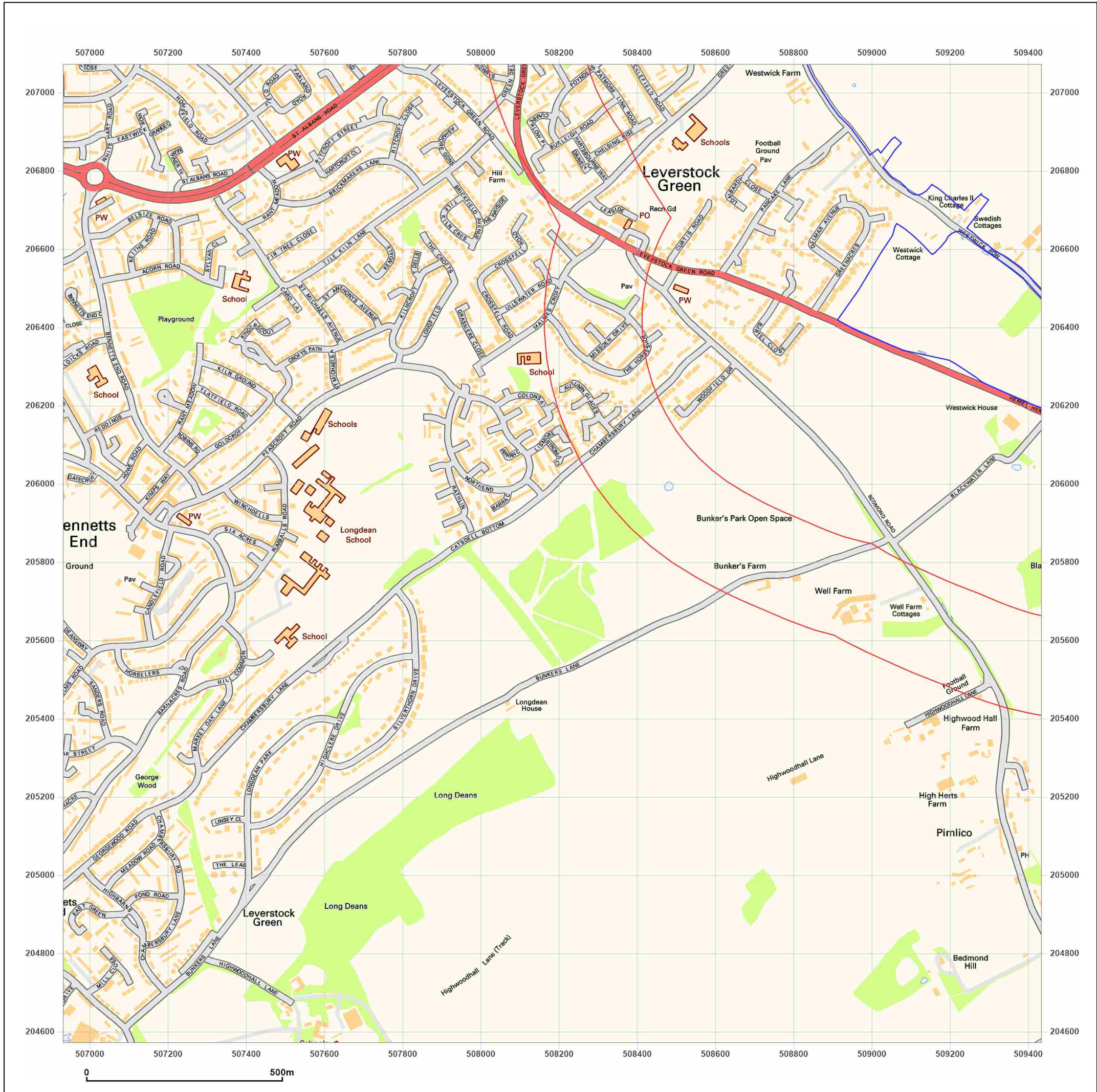


Powered by  Produced by Groundsure Insights
T: 08444 159000
E: info@groundsure.com
W: www.groundsure.com

© Crown copyright and database rights 2024 Ordnance Survey 100035207

Production date: 01 March 2024

Map legend available at: www.groundsure.com/sites/default/files/groundsure_legend.pdf



Site Details:

Marylands, Hemel Hempstead


Client Ref: GIS_2024_0303
Report Ref: GSIP-2024-14652-17633_SS_1_1
Grid Ref: 508183, 205822

Map Name: National Grid

Map date: 2024

Scale: 1:10,000

Printed at: 1:10,000

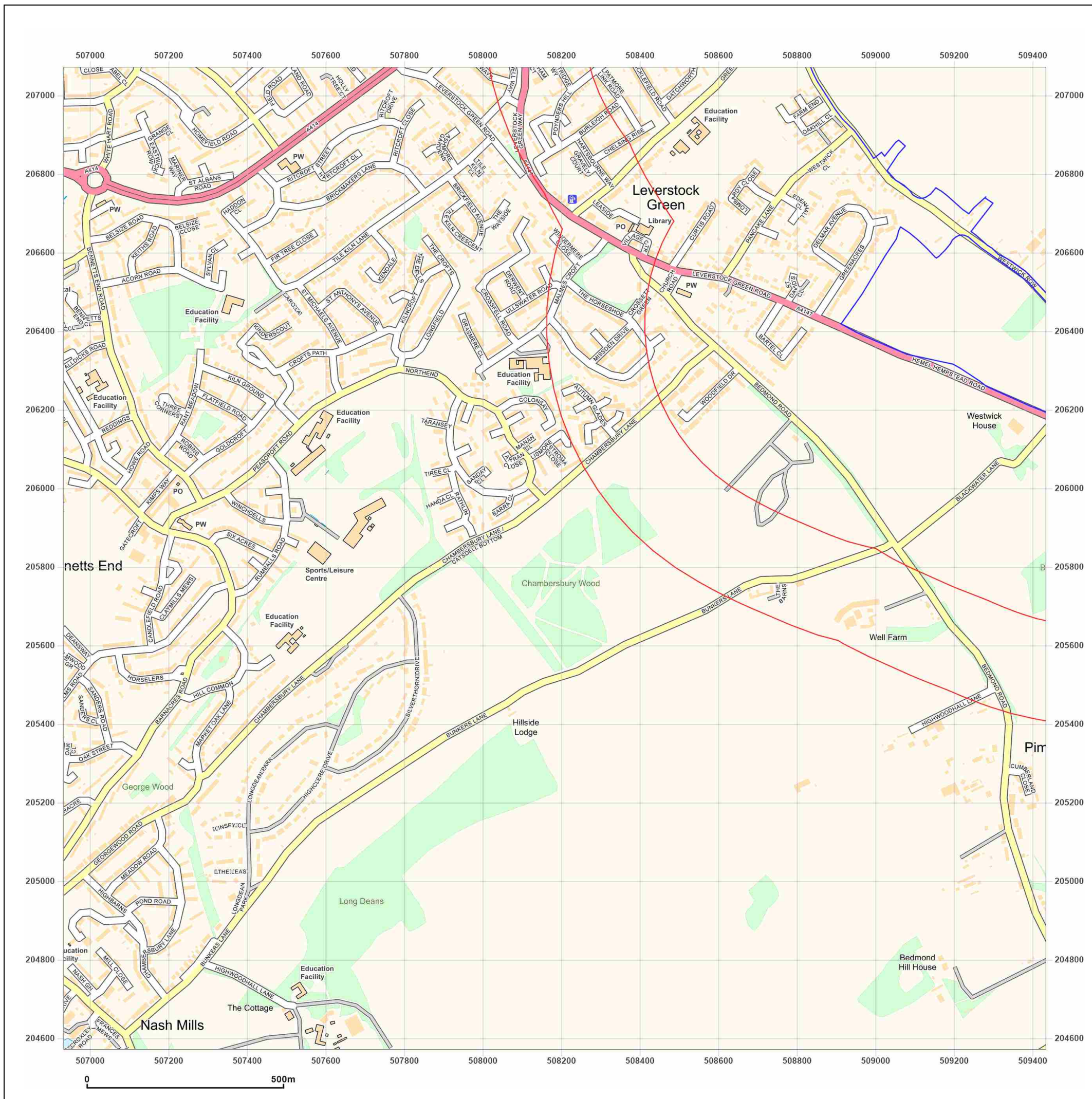


Produced by
 Groundsure Insights
 T: 08444 159000
 E: info@groundsure.com
 W: www.groundsure.com

© Crown copyright and database rights 2024 Ordnance Survey 100035207

Production date: 01 March 2024

Map legend available at:
www.groundsure.com/sites/default/files/groundsure_legend.pdf



Site Details:

Marylands, Hemel Hempstead

Client Ref: GIS_2024_0303
Report Ref: GSIP-2024-14652-17633_SS_1_2
Grid Ref: 508183, 208322

Map Name: County Series

Map date: 1877

Scale: 1:10,560

Printed at: 1:10,560



Surveyed 1877
 Revised 1877
 Edition N/A
 Copyright N/A
 Levelled N/A



Produced by
 Groundsure Insights
 T: 08444 159000
 E: info@groundsure.com
 W: www.groundsure.com

© Crown copyright and database rights 2024 Ordnance Survey 100035207

Production date: 01 March 2024

Map legend available at:
www.groundsure.com/sites/default/files/groundsure_legend.pdf



Site Details:

Marylands, Hemel Hempstead

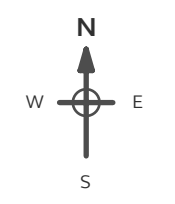
Client Ref: GIS_2024_0303
Report Ref: GSIP-2024-14652-17633_SS_1_2
Grid Ref: 508183, 208322


Map Name: County Series

Map date: 1883

Scale: 1:10,560

Printed at: 1:10,560





Surveyed 1878
 Revised N/A
 Edition 1883
 Copyright N/A
 Levelled N/A

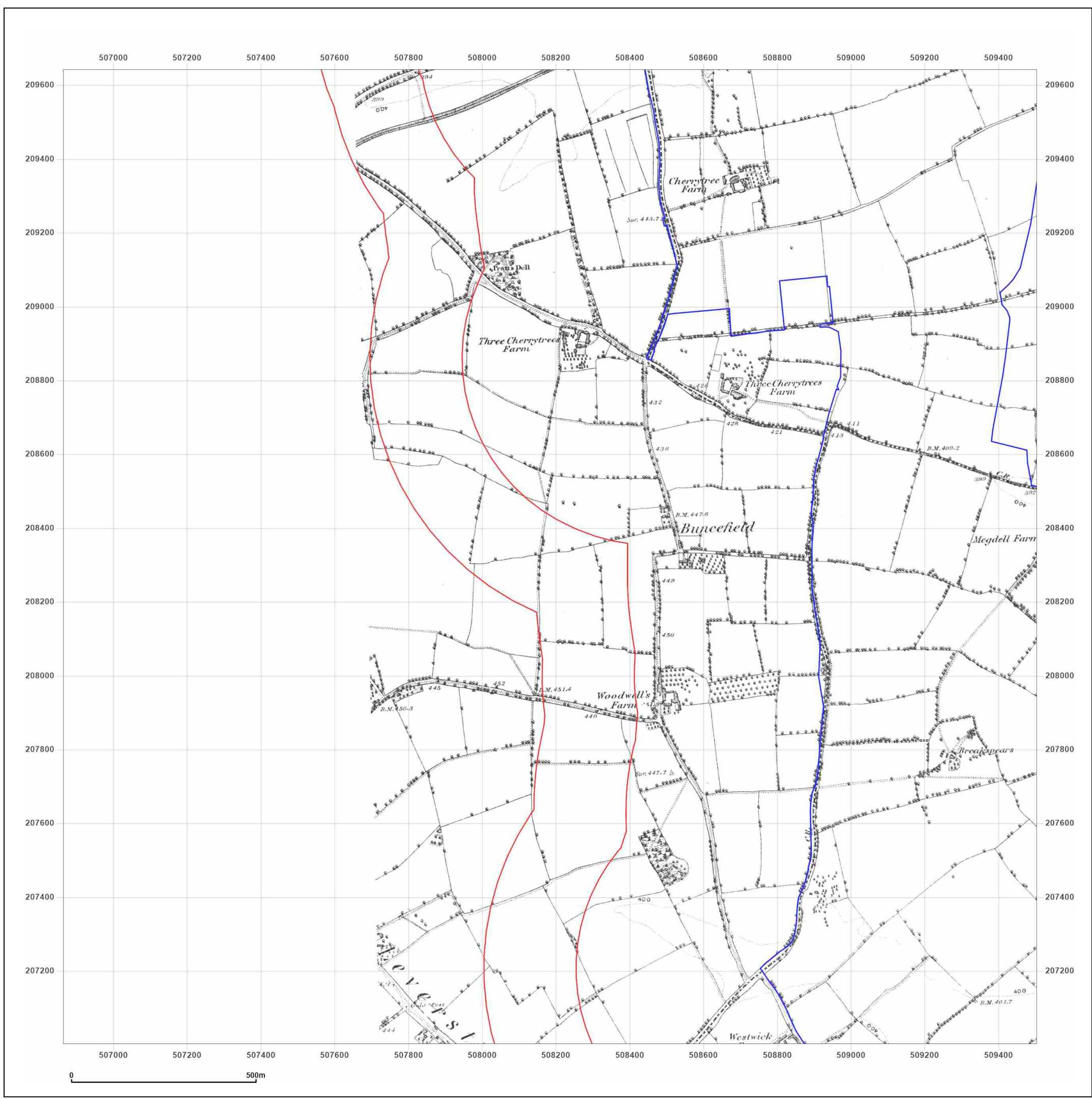


Produced by
 Groundsure Insights
 T: 08444 159000
 E: info@groundsure.com
 W: www.groundsure.com

© Crown copyright and database rights 2024 Ordnance Survey 100035207

Production date: 01 March 2024


Map legend available at:
www.groundsure.com/sites/default/files/groundsure_legend.pdf



Site Details:
Marylands, Hemel Hempstead

Client Ref: GIS_2024_0303
Report Ref: GSIP-2024-14652-17633_SS_1_2
Grid Ref: 508183, 208322

Map Name: County Series
Map date: 1922-1923
Scale: 1:10,560
Printed at: 1:10,560



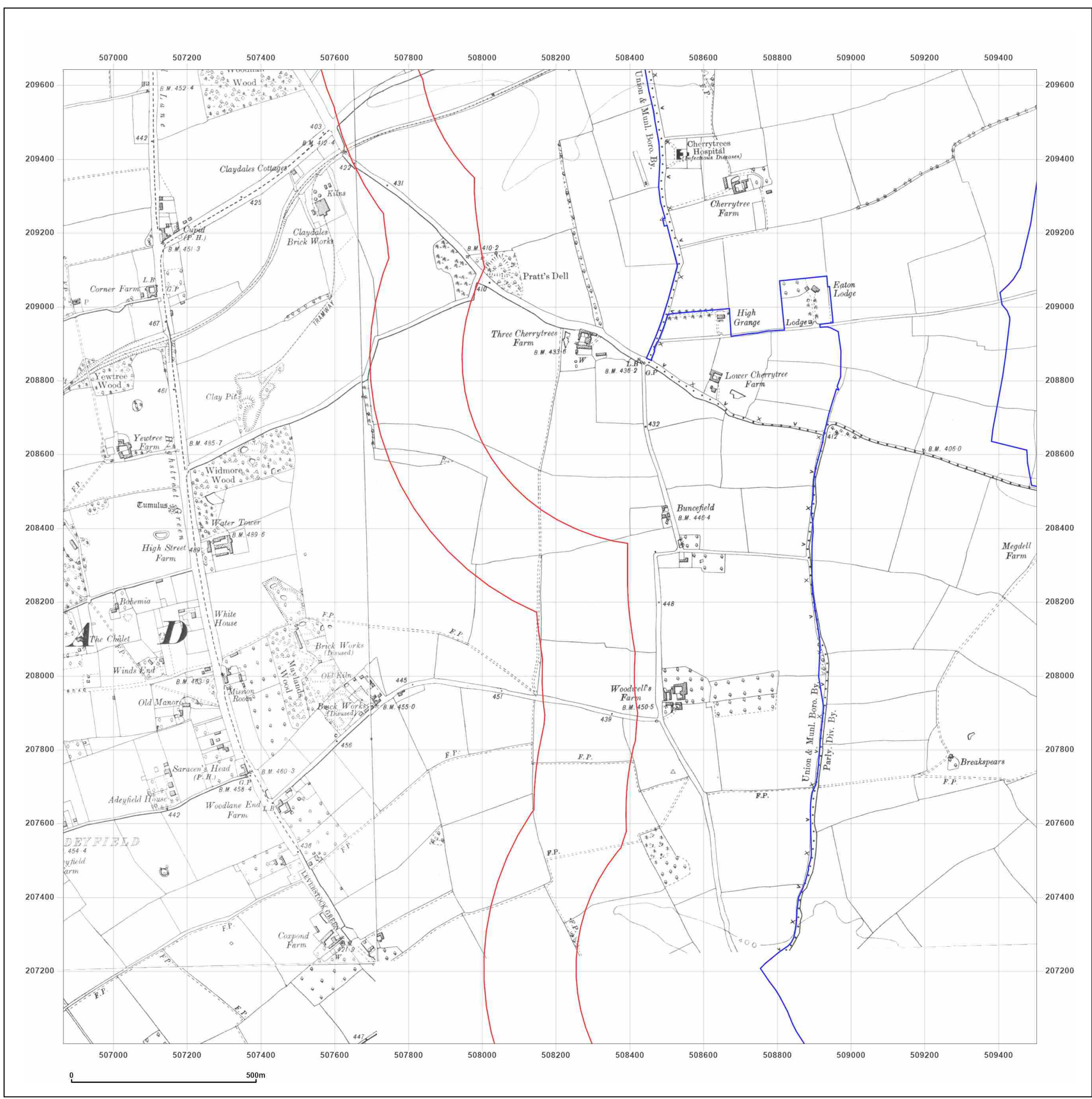
<p>Surveyed 1877 Revised 1922 Edition N/A Copyright N/A Levelled N/A</p>	<p>Surveyed 1877 Revised 1923 Edition N/A Copyright N/A Levelled N/A</p>
--	--

Powered by  **Produced by**
Groundsure Insights
T: 08444 159000
E: info@groundsure.com
W: www.groundsure.com

© Crown copyright and database rights 2024 Ordnance Survey 100035207

Production date: 01 March 2024

Map legend available at:
www.groundsure.com/sites/default/files/groundsure_legend.pdf



Site Details:

Marylands, Hemel Hempstead

Client Ref: GIS_2024_0303
Report Ref: GSIP-2024-14652-17633_SS_1_2
Grid Ref: 508183, 208322

Map Name: County Series

Map date: 1938

Scale: 1:10,560

Printed at: 1:10,560



Surveyed 1877
 Revised 1938
 Edition 1938
 Copyright N/A
 Levelled N/A

Surveyed 1877
 Revised 1938
 Edition N/A
 Copyright N/A
 Levelled N/A

Surveyed 1877
 Revised 1938
 Edition N/A
 Copyright N/A
 Levelled N/A

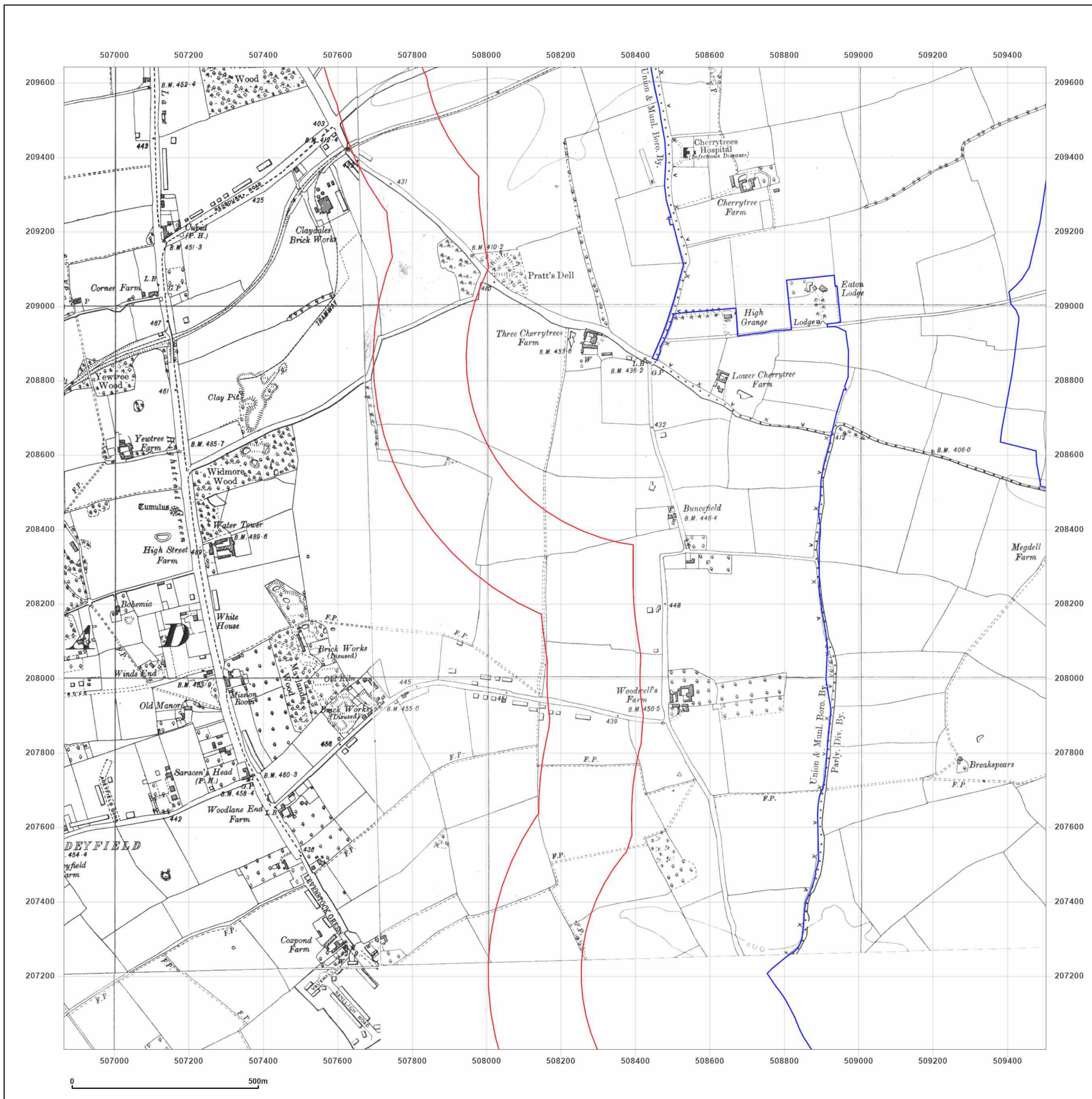


Produced by
 Groundsure Insights
 T: 08444 159000
 E: info@groundsure.com
 W: www.groundsure.com

© Crown copyright and database rights 2024 Ordnance Survey 100035207

Production date: 01 March 2024

Map legend available at:
www.groundsure.com/sites/default/files/groundsure_legend.pdf



Site Details:

Marylands, Hemel Hempstead

Client Ref: GIS_2024_0303
Report Ref: GSIP-2024-14652-17633_SS_1_2
Grid Ref: 508183, 208322

Map Name: County Series

Map date: 1947

Scale: 1:10,560

Printed at: 1:10,560



Surveyed 1877
 Revised 1947
 Edition N/A
 Copyright N/A
 Levelled N/A

Surveyed 1887
 Revised 1947
 Edition N/A
 Copyright N/A
 Levelled N/A

Surveyed 1877
 Revised 1947
 Edition N/A
 Copyright N/A
 Levelled N/A

Surveyed 1877
 Revised 1947
 Edition 1947
 Copyright N/A
 Levelled N/A



Produced by
 Groundsure Insights
 T: 08444 159000
 E: info@groundsure.com
 W: www.groundsure.com

© Crown copyright and database rights 2024 Ordnance Survey 100035207

Production date: 01 March 2024

Map legend available at:
www.groundsure.com/sites/default/files/groundsure_legend.pdf

