

MP Borehole Photographs



CC Ground Investigations Ltd

Contract ID:

C6515

Borehole ID:

MP1020

Contract Name:

Land East of Hemel
Hempstead GI

Box No:

Client:

The Crown Estate

Depth:

Pre

MP Borehole Photographs



CC Ground Investigations Ltd

Contract ID:

C6515

Borehole ID:

MP1020

Contract Name:

Land East of Hemel
Hempstead GI

Box No:

Client:

The Crown Estate

Depth:

0.00-1.20m

MP Borehole Photographs



CC Ground Investigations Ltd

Contract ID:

C6515

Borehole ID:

MP1020

Contract Name:

Land East of Hemel
Hempstead GI

Box No:

Client:

The Crown Estate

Depth:

0.00-1.20m

MP Borehole Photographs



CC Ground Investigations Ltd

Contract ID:

C6515

Borehole ID:

MP1020

Contract Name:

Land East of Hemel Hempstead GI

Box No:

1

Client:

The Crown Estate

Depth:

1.20-3.80m

MP Borehole Photographs



CC Ground Investigations Ltd

Contract ID:

C6515

Borehole ID:

MP1020

Contract Name:

Land East of Hemel Hempstead GI

Box No:

2

Client:

The Crown Estate

Depth:

3.80-6.50m

MP Borehole Photographs



CC Ground Investigations Ltd

Contract ID:

C6515

Borehole ID:

MP1020

Contract Name:

Land East of Hemel Hempstead GI

Box No:

3

Client:

The Crown Estate

Depth:

6.50-9.50m

MP Borehole Photographs



CC Ground Investigations Ltd

Contract ID:

C6515

Borehole ID:

MP1020

Contract Name:

Land East of Hemel Hempstead GI

Box No:

4

Client:

The Crown Estate

Depth:

9.50-12.50m

MP Borehole Photographs




CC Ground Investigations Ltd

Contract ID:	C6515	Borehole ID:	MP1020
Contract Name:	Land East of Hemel Hempstead GI	Box No:	5
Client:	The Crown Estate	Depth:	12.50-15.50m


MP Borehole Photographs



 CC Ground Investigations Ltd	Contract ID:	C6515	Borehole ID:	MP1020
	Contract Name:	Land East of Hemel Hempstead GI	Box No:	6
	Client:	The Crown Estate	Depth:	15.50-18.50m

MP Borehole Photographs



 CC Ground Investigations Ltd	Contract ID:	C6515	Borehole ID:	MP1020
	Contract Name:	Land East of Hemel Hempstead GI	Box No:	7
	Client:	The Crown Estate	Depth:	18.50-20.00m

MP Borehole Photographs



CC Ground Investigations Ltd

Contract ID:

C6515

Borehole ID:

MP1020

Contract Name:

Land East of Hemel
Hempstead GI

Box No:

Client:

The Crown Estate

Depth:

Post

MP Borehole Photographs



CC Ground Investigations Ltd

Contract ID:

C6515

Borehole ID:

MP1021

Contract Name:

Land East of Hemel Hempstead GI

Box No:

Client:

The Crown Estate

Depth:

Pre

MP Borehole Photographs



CC Ground Investigations Ltd

Contract ID:

C6515

Contract Name:

Land East of Hemel
Hempstead GI

Client:

The Crown Estate

Borehole ID:

MP1021

Box No:

Depth:

0.00-1.20m

MP Borehole Photographs



CC Ground Investigations Ltd

Contract ID:

C6515

Contract Name:

Land East of Hemel Hempstead GI

Client:

The Crown Estate

Borehole ID:

MP1021

Box No:

Depth:

0.00-1.20m

MP Borehole Photographs



CC Ground Investigations Ltd

Contract ID:

C6515

Borehole ID:

MP1021

Contract Name:

Land East of Hemel Hempstead GI

Box No:

1

Client:

The Crown Estate

Depth:

1.20-4.00m

MP Borehole Photographs



CC Ground Investigations Ltd

Contract ID:

C6515

Borehole ID:

MP1021

Contract Name:

Land East of Hemel Hempstead GI

Box No:

2


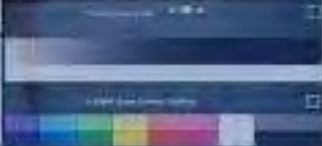

Client:

The Crown Estate

Depth:

4.00-6.50m

MP Borehole Photographs

PROJECT NO. C6515		SITE LAND EAST OF HEMEL HEMPSTEAD		 CC Ground Investigations Ltd 
BOREHOLE NO. MP1021	BOX NO. 3	CLIENT THE CROWN ESTATE		
DEPTH FROM 6.50m TO 9.50		ENGINEER WARDELL ARMSTRONG		
				



CC Ground Investigations Ltd

Contract ID:

C6515

Borehole ID:

MP1021

Contract Name:

Land East of Hemel Hempstead GI

Box No:

3

Client:

The Crown Estate

Depth:

6.50-9.50m

MP Borehole Photographs



CC Ground Investigations Ltd

Contract ID:

C6515

Borehole ID:

MP1021

Contract Name:

Land East of Hemel Hempstead GI

Box No:

4

Client:


The Crown Estate

Depth:

9.50-11.80m

MP Borehole Photographs



 CC Ground Investigations Ltd	Contract ID:	C6515	Borehole ID:	MP1021
	Contract Name:	Land East of Hemel Hempstead GI	Box No:	5
	Client:	The Crown Estate	Depth:	11.80-14.80m

MP Borehole Photographs




CC Ground Investigations Ltd

Contract ID:	C6515	Borehole ID:	MP1021
Contract Name:	Land East of Hemel Hempstead GI	Box No:	6
Client:	The Crown Estate	Depth:	14.80-17.80m

MP Borehole Photographs



 CC Ground Investigations Ltd	Contract ID:	C6515	Borehole ID:	MP1021
	Contract Name:	Land East of Hemel Hempstead GI	Box No:	7
	Client:	The Crown Estate	Depth:	17.80-20.20m

MP Borehole Photographs



CC Ground Investigations Ltd

Contract ID:

C6515

Borehole ID:

MP1022

Contract Name:

Land East of Hemel Hempstead GI

Box No:


Client:

The Crown Estate

Depth:

Pre

MP Borehole Photographs



CC Ground Investigations Ltd

Contract ID:

C6515

Borehole ID:

MP1022

Contract Name:

Land East of Hemel Hempstead GI

Box No:

Client:

The Crown Estate

Depth:

0.00-1.20m

MP Borehole Photographs



CC Ground Investigations Ltd

Contract ID:

C6515

Contract Name:

Land East of Hemel Hempstead GI

Client:

The Crown Estate

Borehole ID:

MP1022


Box No:

Depth:

0.00-1.20m

MP Borehole Photographs



 CC Ground Investigations Ltd	Contract ID:	C6515	Borehole ID:	MP1022
	Contract Name:	Land East of Hemel Hempstead GI	Box No:	1
	Client:	The Crown Estate	Depth:	1.20-3.30m

MP Borehole Photographs



CC Ground Investigations Ltd

Contract ID:

C6515

Borehole ID:

MP1022

Contract Name:

Land East of Hemel Hempstead GI

Box No:

2

Client:


The Crown Estate

Depth:

3.30-6.50m

MP Borehole Photographs



 CC Ground Investigations Ltd	Contract ID:	C6515	Borehole ID:	MP1022
	Contract Name:	Land East of Hemel Hempstead GI	Box No:	3
	Client:	The Crown Estate	Depth:	6.50-11.00m

MP Borehole Photographs



CC Ground Investigations Ltd

Contract ID:

C6515

Borehole ID:

MP1022

Contract Name:

Land East of Hemel Hempstead GI

Box No:

4

Client:


The Crown Estate

Depth:

11.00-17.20m

MP Borehole Photographs



 CC Ground Investigations Ltd	Contract ID:	C6515	Borehole ID:	MP1022
	Contract Name:	Land East of Hemel Hempstead GI	Box No:	5
	Client:	The Crown Estate	Depth:	17.20-20.00m

MP Borehole Photographs



CC Ground Investigations Ltd

Contract ID:

C6515

Borehole ID:

MP1022

Contract Name:

Land East of Hemel Hempstead GI

Box No:

Client:

The Crown Estate

Depth:

Post

MP Borehole Photographs



CC Ground Investigations Ltd

Contract ID:

C6515

Borehole ID:

MP1023

Contract Name:

Land East of Hemel Hempstead GI

Box No:

Client:

The Crown Estate

Depth:

Pre

MP Borehole Photographs



CC Ground Investigations Ltd

Contract ID:

C6515

Borehole ID:

MP1023

Contract Name:

Land East of Hemel Hempstead GI

Box No:

Client:

The Crown Estate

Depth:

0.00-1.20m

MP Borehole Photographs



CC Ground Investigations Ltd

Contract ID:

C6515

Borehole ID:

MP1023

Contract Name:

Land East of Hemel Hempstead GI

Box No:

Client:


The Crown Estate

Depth:

0.00-1.20m


MP Borehole Photographs



 CC Ground Investigations Ltd	Contract ID:	C6515	Borehole ID:	MP1023
	Contract Name:	Land East of Hemel Hempstead GI	Box No:	1
	Client:	The Crown Estate	Depth:	1.20-4.20m

MP Borehole Photographs



 CC Ground Investigations Ltd	Contract ID:	C6515	Borehole ID:	MP1023
	Contract Name:	Land East of Hemel Hempstead GI	Box No:	2
	Client:	The Crown Estate	Depth:	4.20-6.00m

MP Borehole Photographs



CC Ground Investigations Ltd

Contract ID:

C6515

Borehole ID:

MP1023

Contract Name:

Land East of Hemel Hempstead GI

Box No:

3

Client:


The Crown Estate

Depth:

6.00-8.00m

MP Borehole Photographs



 CC Ground Investigations Ltd	Contract ID:	C6515	Borehole ID:	MP1023
	Contract Name:	Land East of Hemel Hempstead GI	Box No:	4
	Client:	The Crown Estate	Depth:	8.00-10.80m

MP Borehole Photographs



CC Ground Investigations Ltd

Contract ID:

C6515

Borehole ID:

MP1023

Contract Name:

Land East of Hemel Hempstead GI

Box No:

5

Client:

The Crown Estate

Depth:

10.80-14.40m

MP Borehole Photographs



CC Ground Investigations Ltd

Contract ID:

C6515

Borehole ID:

MP1023

Contract Name:

Land East of Hemel Hempstead GI

Box No:

1

Client:

The Crown Estate

Depth:

14.40-18.00m

MP Borehole Photographs



PROJECT NO.
C6515

SITE LAND EAST OF HEMEL HEMPSTEAD

BOREHOLE NO.
MP1023

BOX NO.
7

CLIENT THE CROWN ESTATE

DEPTH
FROM 18.00m TO 20.50m

ENGINEER WARDELL ARMSTRONG



CC Ground Investigations Ltd



0 0.10m 0.20m 0.30m 0.40m 0.50m 0.60m 0.70m 0.80m 0.90m 1.00m 1.10m 1.20m 1.30m 1.40m 1.50m



CC Ground Investigations Ltd

Contract ID:

C6515

Borehole ID:

MP1023

Contract Name:

Land East of Hemel Hempstead GI

Box No:

7

Client:

The Crown Estate

Depth:

17.80-20.20m

MP Borehole Photographs



CC Ground Investigations Ltd

Contract ID:

C6515

Borehole ID:

MP1023

Contract Name:

Land East of Hemel Hempstead GI

Box No:

Client:

The Crown Estate

Depth:

Post

MP Borehole Photographs



CC Ground Investigations Ltd

Contract ID:

C6515

Borehole ID:

MP1024

Contract Name:

Land East of Hemel Hempstead GI

Box No:


Client:

The Crown Estate

Depth:

Pre

MP Borehole Photographs



CC Ground Investigations Ltd

Contract ID:

C6515

Borehole ID:

MP1024

Contract Name:

Land East of Hemel Hempstead GI

Box No:

Client:

The Crown Estate

Depth:

0.00-1.20m

MP Borehole Photographs



CC Ground Investigations Ltd

Contract ID:

C6515

Contract Name:

Land East of Hemel Hempstead GI

Client:

The Crown Estate

Borehole ID:

MP1024

Box No:

Depth:

0.00-1.20m

MP Borehole Photographs



CC Ground Investigations Ltd

Contract ID:

C6515

Borehole ID:

MP1024

Contract Name:

Land East of Hemel Hempstead GI

Box No:

1

Client:

The Crown Estate

Depth:

1.20-4.30m

MP Borehole Photographs



CC Ground Investigations Ltd

Contract ID:

C6515

Borehole ID:

MP1024

Contract Name:

Land East of Hemel Hempstead GI

Box No:

2

Client:

The Crown Estate

Depth:

4.30-8.80m

MP Borehole Photographs



CC Ground Investigations Ltd

Contract ID:

C6515

Borehole ID:

MP1024

Contract Name:

Land East of Hemel Hempstead GI

Box No:

3

Client:

The Crown Estate

Depth:

8.80-11.80m

MP Borehole Photographs



CC Ground Investigations Ltd

Contract ID:

C6515

Borehole ID:

MP1024

Contract Name:

Land East of Hemel Hempstead GI

Box No:

4

Client:

The Crown Estate

Depth:

11.80-14.35m

MP Borehole Photographs



CC Ground Investigations Ltd

Contract ID:

C6515

Borehole ID:

MP1024

Contract Name:

Land East of Hemel Hempstead GI

Box No:

5

Client:

The Crown Estate

Depth:

14.35-16.80m

MP Borehole Photographs



CC Ground Investigations Ltd

Contract ID:

C6515

Borehole ID:

MP1024

Contract Name:

Land East of Hemel Hempstead GI

Box No:

6

Client:

The Crown Estate

Depth:

16.80-20.00m

MP Borehole Photographs



CC Ground Investigations Ltd

Contract ID:

C6515

Borehole ID:

MP1024

Contract Name:

Land East of Hemel Hempstead GI

Box No:

Client:

The Crown Estate

Depth:

Post

MP Borehole Photographs



CC Ground Investigations Ltd

Contract ID:

C6515

Borehole ID:

MP1025

Contract Name:

Land East of Hemel Hempstead GI

Box No:

Client:

The Crown Estate

Depth:

Pre

MP Borehole Photographs



CC Ground Investigations Ltd

Contract ID:

C6515

Borehole ID:

MP1025

Contract Name:

Land East of Hemel Hempstead GI

Box No:

Client:

The Crown Estate

Depth:

0.00-1.20m

MP Borehole Photographs



CC Ground Investigations Ltd

Contract ID:

C6515

Contract Name:

Land East of Hemel
Hempstead GI

Client:

The Crown Estate

Borehole ID:

MP1025


Box No:

Depth:

0.00-1.20m


MP Borehole Photographs



 CC Ground Investigations Ltd	Contract ID:	C6515	Borehole ID:	MP1025
	Contract Name:	Land East of Hemel Hempstead GI	Box No:	1
	Client:	The Crown Estate	Depth:	1.20-4.20m

MP Borehole Photographs



 CC Ground Investigations Ltd	Contract ID:	C6515	Borehole ID:	MP1025
	Contract Name:	Land East of Hemel Hempstead GI	Box No:	2
	Client:	The Crown Estate	Depth:	4.20-6.70m

MP Borehole Photographs



CC Ground Investigations Ltd

Contract ID:

C6515

Borehole ID:

MP1025

Contract Name:

Land East of Hemel Hempstead GI

Box No:

3

Client:


The Crown Estate

Depth:

6.70-9.70m

MP Borehole Photographs



 CC Ground Investigations Ltd	Contract ID:	C6515	Borehole ID:	MP1025
	Contract Name:	Land East of Hemel Hempstead GI	Box No:	4
	Client:	The Crown Estate	Depth:	9.70-12.70m

MP Borehole Photographs



CC Ground Investigations Ltd

Contract ID:

C6515

Borehole ID:

MP1025

Contract Name:

Land East of Hemel Hempstead GI

Box No:

5

Client:

The Crown Estate

Depth:

12.70-14.00m

MP Borehole Photographs



CC Ground Investigations Ltd

Contract ID:

C6515

Borehole ID:

MP1025

Contract Name:

Land East of Hemel Hempstead GI

Box No:

6

Client:


The Crown Estate

Depth:

14.50-18.10m

MP Borehole Photographs



 CC Ground Investigations Ltd	Contract ID:	C6515	Borehole ID:	MP1025
	Contract Name:	Land East of Hemel Hempstead GI	Box No:	7
	Client:	The Crown Estate	Depth:	18.10-20.20m

MP Borehole Photographs



CC Ground Investigations Ltd

Contract ID:

C6515

Borehole ID:

MP1025

Contract Name:

Land East of Hemel Hempstead GI

Box No:

Client:

The Crown Estate

Depth:

Post

MP Borehole Photographs



CC Ground Investigations Ltd

Contract ID:

C6515

Borehole ID:

MP1026

Contract Name:

Land East of Hemel Hempstead GI

Box No:

Client:

The Crown Estate

Depth:

Pre

MP Borehole Photographs



CC Ground Investigations Ltd

Contract ID:

C6515

Borehole ID:

MP1026

Contract Name:

Land East of Hemel Hempstead GI

Box No:

Client:

The Crown Estate

Depth:

0.00-1.20m

MP Borehole Photographs



CC Ground Investigations Ltd

Contract ID:

C6515

Borehole ID:

MP1026

Contract Name:

Land East of Hemel
Hempstead GI

Box No:

Client:

The Crown Estate

Depth:

0.00-1.20m

MP Borehole Photographs



CC Ground Investigations Ltd

Contract ID:

C6515

Borehole ID:

MP1026

Contract Name:

Land East of Hemel Hempstead GI

Box No:

1

Client:


The Crown Estate

Depth:

1.20-4.20m


MP Borehole Photographs



 CC Ground Investigations Ltd	Contract ID:	C6515	Borehole ID:	MP1026
	Contract Name:	Land East of Hemel Hempstead GI	Box No:	2
	Client:	The Crown Estate	Depth:	4.20-6.70m

MP Borehole Photographs



 CC Ground Investigations Ltd	Contract ID:	C6515	Borehole ID:	MP1026
	Contract Name:	Land East of Hemel Hempstead GI	Box No:	3
	Client:	The Crown Estate	Depth:	6.70-9.70m

MP Borehole Photographs



CC Ground Investigations Ltd

Contract ID:

C6515

Borehole ID:

MP1026

Contract Name:

Land East of Hemel Hempstead GI

Box No:

4

Client:

The Crown Estate

Depth:

9.70-15.50m

MP Borehole Photographs



CC Ground Investigations Ltd

Contract ID:

C6515

Borehole ID:

MP1026

Contract Name:

Land East of Hemel Hempstead GI

Box No:

7

Client:

The Crown Estate

Depth:

18.10-20.20m

MP Borehole Photographs



CC Ground Investigations Ltd

Contract ID:

C6515

Borehole ID:

MP1027

Contract Name:

Land East of Hemel Hempstead GI

Box No:

Client:

The Crown Estate

Depth:

Post

MP Borehole Photographs



CC Ground Investigations Ltd

Contract ID:

C6515

Borehole ID:

MP1027

Contract Name:

Land East of Hemel Hempstead GI

Box No:

Client:

The Crown Estate

Depth:

Pre

MP Borehole Photographs



JOB NO:

C6515

SITE:

Hemel Hempstead

LOCATION:

MP1027

DEPTHS:

0.00-1.20m



CC Ground Investigations Ltd



CC Ground Investigations Ltd

Contract ID:

C6515

Borehole ID:

MP1027

Contract Name:

Land East of Hemel Hempstead GI

Box No:

Client:

The Crown Estate

Depth:

0.00-1.20m

MP Borehole Photographs



CC Ground Investigations Ltd

Contract ID:

C6515

Borehole ID:

MP1027

Contract Name:

Land East of Hemel
Hempstead GI

Box No:

Client:


The Crown Estate

Depth:

0.00-1.20m

MP Borehole Photographs



 CC Ground Investigations Ltd	Contract ID:	C6515	Borehole ID:	MP1027
	Contract Name:	Land East of Hemel Hempstead GI	Box No:	1
	Client:	The Crown Estate	Depth:	1.20-4.00m

MP Borehole Photographs




CC Ground Investigations Ltd

Contract ID:	C6515	Borehole ID:	MP1027
Contract Name:	Land East of Hemel Hempstead GI	Box No:	2
Client:	The Crown Estate	Depth:	4.00-6.30m

MP Borehole Photographs



 CC Ground Investigations Ltd	Contract ID:	C6515	Borehole ID:	MP1027
	Contract Name:	Land East of Hemel Hempstead GI	Box No:	3
	Client:	The Crown Estate	Depth:	6.30-9.00m

MP Borehole Photographs



CC Ground Investigations Ltd

Contract ID:

C6515

Borehole ID:

MP1027

Contract Name:

Land East of Hemel Hempstead GI

Box No:

4

Client:

The Crown Estate

Depth:

9.00-12.00m

MP Borehole Photographs



CC Ground Investigations Ltd

Contract ID:

C6515

Borehole ID:

MP1027

Contract Name:

Land East of Hemel Hempstead GI

Box No:

5

Client:

The Crown Estate

Depth:

12.00-14.60m

MP Borehole Photographs



CC Ground Investigations Ltd

Contract ID:

C6515

Borehole ID:

MP1027

Contract Name:

Land East of Hemel Hempstead GI

Box No:

6

Client:

The Crown Estate

Depth:

14.60-17.20m

MP Borehole Photographs



CC Ground Investigations Ltd

Contract ID:

C6515

Borehole ID:

MP1027

Contract Name:

Land East of Hemel Hempstead GI

Box No:

7

Client:

The Crown Estate

Depth:

18.10-20.20m

MP Borehole Photographs



CC Ground Investigations Ltd

Contract ID:

C6515

Borehole ID:

MP1027

Contract Name:

Land East of Hemel Hempstead GI

Box No:

Client:

The Crown Estate

Depth:

Post

MP Borehole Photographs



CC Ground Investigations Ltd

Contract ID:

C6515

Borehole ID:

MP1028

Contract Name:

Land East of Hemel Hempstead GI

Box No:

Client:

The Crown Estate

Depth:

Pre

MP Borehole Photographs



CC Ground Investigations Ltd

Contract ID:

C6515

Contract Name:

Land East of Hemel Hempstead GI

Client:

The Crown Estate

Borehole ID:

MP1028

Box No:

Depth:

0.00-1.20m

MP Borehole Photographs



CC Ground Investigations Ltd

Contract ID:

C6515

Borehole ID:

MP1028

Contract Name:

Land East of Hemel Hempstead GI

Box No:

1

Client:

The Crown Estate

Depth:

1.20-4.20m

MP Borehole Photographs



CC Ground Investigations Ltd

Contract ID:

C6515

Borehole ID:

MP1028

Contract Name:

Land East of Hemel Hempstead GI

Box No:

2

Client:

The Crown Estate

Depth:

4.20-7.20m

MP Borehole Photographs



CC Ground Investigations Ltd

Contract ID:

C6515

Borehole ID:

MP1028

Contract Name:

Land East of Hemel Hempstead GI

Box No:

3

Client:

The Crown Estate

Depth:

7.20-10.20m

MP Borehole Photographs



CC Ground Investigations Ltd

Contract ID:

C6515

Borehole ID:

MP1028

Contract Name:

Land East of Hemel Hempstead GI

Box No:

4

Client:


The Crown Estate

Depth:

10.20-12.50m

MP Borehole Photographs



 CC Ground Investigations Ltd	Contract ID:	C6515	Borehole ID:	MP1028
	Contract Name:	Land East of Hemel Hempstead GI	Box No:	5
	Client:	The Crown Estate	Depth:	12.50-15.10m

MP Borehole Photographs



CC Ground Investigations Ltd

Contract ID:	C6515	Borehole ID:	MP1028
Contract Name:	Land East of Hemel Hempstead GI	Box No:	6
Client:	The Crown Estate	Depth:	15.10-18.50m

MP Borehole Photographs



CC Ground Investigations Ltd

Contract ID:

C6515

Borehole ID:

MP1028

Contract Name:

Land East of Hemel Hempstead GI

Box No:

7

Client:

The Crown Estate

Depth:

18.50-20.00m

MP Borehole Photographs



CC Ground Investigations Ltd

Contract ID:

C6515

Borehole ID:

MP1028

Contract Name:

Land East of Hemel Hempstead GI

Box No:

Client:

The Crown Estate

Depth:

Post

MP Borehole Photographs



CC Ground Investigations Ltd

Contract ID:

C6515

Borehole ID:

MP1029

Contract Name:

Land East of Hemel Hempstead GI

Box No:

Client:

The Crown Estate

Depth:

Pre

MP Borehole Photographs



CC Ground Investigations Ltd

Contract ID:

C6515

Borehole ID:

MP1029

Contract Name:

Land East of Hemel
Hempstead GI

Box No:

Client:

The Crown Estate

Depth:

0.00-1.20m

MP Borehole Photographs



CC Ground Investigations Ltd

Contract ID:

C6515

Contract Name:

Land East of Hemel Hempstead GI

Client:

The Crown Estate

Borehole ID:

MP1029


Box No:

Depth:

0.00-1.20m

MP Borehole Photographs



 CC Ground Investigations Ltd	Contract ID:	C6515	Borehole ID:	MP1029
	Contract Name:	Land East of Hemel Hempstead GI	Box No:	1
	Client:	The Crown Estate	Depth:	1.20-4.20m

MP Borehole Photographs



CC Ground Investigations Ltd

Contract ID:

C6515

Borehole ID:

MP1029

Contract Name:

Land East of Hemel Hempstead GI

Box No:

2

Client:


The Crown Estate

Depth:

4.20-6.50m

MP Borehole Photographs



 CC Ground Investigations Ltd	Contract ID:	C6515	Borehole ID:	MP1029
	Contract Name:	Land East of Hemel Hempstead GI	Box No:	4
	Client:	The Crown Estate	Depth:	9.50-11.40m

MP Borehole Photographs



CC Ground Investigations Ltd

Contract ID:

C6515

Borehole ID:

MP1029

Contract Name:

Land East of Hemel Hempstead GI

Box No:

5

Client:

The Crown Estate

Depth:

11.40-14.20m

MP Borehole Photographs



CC Ground Investigations Ltd

Contract ID:

C6515

Borehole ID:

MP1029

Contract Name:

Land East of Hemel Hempstead GI

Box No:

6

Client:


The Crown Estate

Depth:

14.20-17.00m

MP Borehole Photographs



 CC Ground Investigations Ltd	Contract ID:	C6515	Borehole ID:	MP1029
	Contract Name:	Land East of Hemel Hempstead GI	Box No:	7
	Client:	The Crown Estate	Depth:	17.00-20.00m

MP Borehole Photographs



CC Ground Investigations Ltd

Contract ID:

C6515

Borehole ID:

MP1029

Contract Name:

Land East of Hemel Hempstead GI

Box No:

Client:

The Crown Estate

Depth:

Post

MP Borehole Photographs



CC Ground Investigations Ltd

Contract ID:

C6515

Borehole ID:

MP1030

Contract Name:

Land East of Hemel Hempstead GI

Box No:

Client:

The Crown Estate

Depth:

Pre