

# MP Borehole Photographs



CC Ground Investigations Ltd

**Contract ID:**

C6515

**Borehole ID:**

MP1030

**Contract Name:**

Land East of Hemel Hempstead GI

**Box No:**

**Client:**

The Crown Estate

**Depth:**

0.00-1.20m

## MP Borehole Photographs



CC Ground Investigations Ltd

**Contract ID:**

C6515

**Borehole ID:**

MP1030

**Contract Name:**

Land East of Hemel  
Hempstead GI

**Box No:**

**Client:**

The Crown Estate

**Depth:**

0.00-1.20m

# MP Borehole Photographs



CC Ground Investigations Ltd

**Contract ID:**

C6515

**Borehole ID:**

MP1030

**Contract Name:**

Land East of Hemel Hempstead GI

**Box No:**

1

**Client:**

The Crown Estate

**Depth:**

1.20-4.00m

# MP Borehole Photographs



CC Ground Investigations Ltd

**Contract ID:**

C6515

**Borehole ID:**

MP1030

**Contract Name:**

Land East of Hemel Hempstead GI

**Box No:**

2

**Client:**


The Crown Estate

**Depth:**

4.00-6.50m


# MP Borehole Photographs



 CC Ground Investigations Ltd	<b>Contract ID:</b>	C6515	<b>Borehole ID:</b>	MP1030
	<b>Contract Name:</b>	Land East of Hemel Hempstead GI	<b>Box No:</b>	3
	<b>Client:</b>	The Crown Estate	<b>Depth:</b>	6.50-9.50m

# MP Borehole Photographs



 CC Ground Investigations Ltd	<b>Contract ID:</b>	C6515	<b>Borehole ID:</b>	MP1030
	<b>Contract Name:</b>	Land East of Hemel Hempstead GI	<b>Box No:</b>	4
	<b>Client:</b>	The Crown Estate	<b>Depth:</b>	9.50-13.00m

# MP Borehole Photographs



CC Ground Investigations Ltd

**Contract ID:**

C6515

**Borehole ID:**

MP1030

**Contract Name:**

Land East of Hemel Hempstead GI

**Box No:**

5

**Client:**


The Crown Estate

**Depth:**

13.00-17.00m

# MP Borehole Photographs



 CC Ground Investigations Ltd	<b>Contract ID:</b>	C6515	<b>Borehole ID:</b>	MP1030
	<b>Contract Name:</b>	Land East of Hemel Hempstead GI	<b>Box No:</b>	6
	<b>Client:</b>	The Crown Estate	<b>Depth:</b>	17.00-20.00m

# MP Borehole Photographs



CC Ground Investigations Ltd

**Contract ID:**

C6515

**Borehole ID:**

MP1030

**Contract Name:**

Land East of Hemel Hempstead GI

**Box No:**

**Client:**

The Crown Estate

**Depth:**

Post

# MP Borehole Photographs



CC Ground Investigations Ltd

**Contract ID:**

C6515

**Borehole ID:**

MP1031

**Contract Name:**

Land East of Hemel Hempstead GI

**Box No:**

**Client:**

The Crown Estate

**Depth:**

Pre

# MP Borehole Photographs



CC Ground Investigations Ltd

**Contract ID:**

C6515

**Borehole ID:**

MP1031

**Contract Name:**

Land East of Hemel Hempstead GI

**Box No:**

**Client:**

The Crown Estate

**Depth:**

0.00-1.20m

## MP Borehole Photographs



CC Ground Investigations Ltd

**Contract ID:**

C6515

**Contract Name:**

Land East of Hemel Hempstead GI

**Client:**

The Crown Estate

**Borehole ID:**

MP1031

**Box No:**

**Depth:**

0.00-1.20m

# MP Borehole Photographs



CC Ground Investigations Ltd

**Contract ID:**

C6515

**Borehole ID:**

MP1031

**Contract Name:**

Land East of Hemel Hempstead GI

**Box No:**

1

**Client:**


The Crown Estate

**Depth:**

1.20-4.20m

# MP Borehole Photographs



 CC Ground Investigations Ltd	<b>Contract ID:</b>	C6515	<b>Borehole ID:</b>	MP1031
	<b>Contract Name:</b>	Land East of Hemel Hempstead GI	<b>Box No:</b>	2
	<b>Client:</b>	The Crown Estate	<b>Depth:</b>	4.20-6.70m

# MP Borehole Photographs



CC Ground Investigations Ltd

<b>Contract ID:</b>	C6515	<b>Borehole ID:</b>	MP1031
<b>Contract Name:</b>	Land East of Hemel Hempstead GI	<b>Box No:</b>	3
<b>Client:</b>	The Crown Estate	<b>Depth:</b>	6.70-10.50m

# MP Borehole Photographs



CC Ground Investigations Ltd

**Contract ID:**

C6515

**Borehole ID:**

MP1031

**Contract Name:**

Land East of Hemel Hempstead GI

**Box No:**

4

**Client:**


The Crown Estate

**Depth:**

10.50-13.50m

# MP Borehole Photographs



 CC Ground Investigations Ltd	<b>Contract ID:</b>	C6515	<b>Borehole ID:</b>	MP1031
	<b>Contract Name:</b>	Land East of Hemel Hempstead GI	<b>Box No:</b>	5
	<b>Client:</b>	The Crown Estate	<b>Depth:</b>	13.50-16.20m

# MP Borehole Photographs



CC Ground Investigations Ltd

**Contract ID:**

C6515

**Borehole ID:**

MP1031

**Contract Name:**

Land East of Hemel Hempstead GI

**Box No:**

6

**Client:**


The Crown Estate

**Depth:**

16.20-19.00m

# MP Borehole Photographs



 CC Ground Investigations Ltd	<b>Contract ID:</b>	C6515	<b>Borehole ID:</b>	MP1031
	<b>Contract Name:</b>	Land East of Hemel Hempstead GI	<b>Box No:</b>	7
	<b>Client:</b>	The Crown Estate	<b>Depth:</b>	19.00-20.50m

# MP Borehole Photographs



CC Ground Investigations Ltd

**Contract ID:**

C6515

**Borehole ID:**

MP1031

**Contract Name:**

Land East of Hemel Hempstead GI

**Box No:**

**Client:**

The Crown Estate

**Depth:**

Post

# MP Borehole Photographs



CC Ground Investigations Ltd

**Contract ID:**

C6515

**Borehole ID:**

MP1032

**Contract Name:**

Land East of Hemel Hempstead GI

**Box No:**

**Client:**

The Crown Estate

**Depth:**

Pre

## MP Borehole Photographs



CC Ground Investigations Ltd

**Contract ID:**

C6515

**Borehole ID:**

MP1032

**Contract Name:**

Land East of Hemel Hempstead GI

**Box No:**

**Client:**

The Crown Estate

**Depth:**

0.00-1.20m

## MP Borehole Photographs



CC Ground Investigations Ltd

**Contract ID:**

C6515

**Contract Name:**

Land East of Hemel Hempstead GI

**Client:**

The Crown Estate

**Borehole ID:**

MP1032

**Box No:**

**Depth:**

0.00-1.20m

# MP Borehole Photographs

PROJECT NO. C6515		SITE LAND EAST OF HEMEL HEMPSTEAD		 CC Ground Investigations Ltd 
BOREHOLE NO. MP1032	BOX NO. 1	CLIENT THE CROWN ESTATE		
DEPTH FROM 1.20m TO 4.20m		ENGINEER WARDELL ARMSTRONG		
				
				



CC Ground Investigations Ltd

**Contract ID:**

C6515

**Borehole ID:**

MP1032

**Contract Name:**

Land East of Hemel Hempstead GI

**Box No:**

1

**Client:**

The Crown Estate

**Depth:**

1.20-4.20m

# MP Borehole Photographs



CC Ground Investigations Ltd

**Contract ID:**

C6515

**Borehole ID:**

MP1032

**Contract Name:**

Land East of Hemel Hempstead GI

**Box No:**

2

**Client:**

The Crown Estate

**Depth:**

4.20-6.70m

# MP Borehole Photographs



CC Ground Investigations Ltd

**Contract ID:**

C6515

**Borehole ID:**

MP1032

**Contract Name:**

Land East of Hemel Hempstead GI

**Box No:**

3

**Client:**

The Crown Estate

**Depth:**

6.70-9.70m

# MP Borehole Photographs



CC Ground Investigations Ltd

**Contract ID:**

C6515

**Borehole ID:**

MP1032

**Contract Name:**

Land East of Hemel Hempstead GI

**Box No:**

3

**Client:**

The Crown Estate

**Depth:**

9.70-12.70m

# MP Borehole Photographs



CC Ground Investigations Ltd

**Contract ID:**

C6515

**Borehole ID:**

MP1032

**Contract Name:**

Land East of Hemel Hempstead GI

**Box No:**

5

**Client:**


The Crown Estate

**Depth:**

12.70-15.70m

# MP Borehole Photographs



 CC Ground Investigations Ltd	<b>Contract ID:</b>	C6515	<b>Borehole ID:</b>	MP1032
	<b>Contract Name:</b>	Land East of Hemel Hempstead GI	<b>Box No:</b>	6
	<b>Client:</b>	The Crown Estate	<b>Depth:</b>	15.70-18.70m

# MP Borehole Photographs



CC Ground Investigations Ltd

**Contract ID:**

C6515

**Borehole ID:**

MP1032

**Contract Name:**

Land East of Hemel Hempstead GI

**Box No:**

7

**Client:**

The Crown Estate

**Depth:**

18.70-20.00m

# MP Borehole Photographs



CC Ground Investigations Ltd

**Contract ID:**

C6515

**Borehole ID:**

MP1032

**Contract Name:**

Land East of Hemel Hempstead GI

**Box No:**

**Client:**

The Crown Estate

**Depth:**

Post

## MP Borehole Photographs



CC Ground Investigations Ltd

**Contract ID:**

C6515

**Borehole ID:**

MP1033

**Contract Name:**

Land East of Hemel Hempstead GI

**Box No:**

**Client:**

The Crown Estate

**Depth:**

Pre

# MP Borehole Photographs



**JOB NO:**

C6515

**SITE:**

Hemel Hempstead

**LOCATION:**

MP1033

**DEPTHS:**

0.00-1.20m



CC Ground Investigations Ltd



CC Ground Investigations Ltd

**Contract ID:**

C6515

**Borehole ID:**

MP1033

**Contract Name:**

Land East of Hemel Hempstead GI

**Box No:**

**Client:**

The Crown Estate

**Depth:**

0.00-1.20m

## MP Borehole Photographs



CC Ground Investigations Ltd

**Contract ID:**

C6515

**Contract Name:**

Land East of Hemel  
Hempstead GI

**Client:**

The Crown Estate

**Borehole ID:**

MP1033


**Box No:**

**Depth:**

0.00-1.20m

# MP Borehole Photographs



 CC Ground Investigations Ltd	<b>Contract ID:</b>	C6515	<b>Borehole ID:</b>	MP1033
	<b>Contract Name:</b>	Land East of Hemel Hempstead GI	<b>Box No:</b>	1
	<b>Client:</b>	The Crown Estate	<b>Depth:</b>	1.20-4.00m

# MP Borehole Photographs



CC Ground Investigations Ltd

**Contract ID:**

C6515

**Borehole ID:**

MP1033

**Contract Name:**

Land East of Hemel Hempstead GI

**Box No:**

2

**Client:**


The Crown Estate

**Depth:**

4.00-6.50m

# MP Borehole Photographs



 CC Ground Investigations Ltd	<b>Contract ID:</b>	C6515	<b>Borehole ID:</b>	MP1033
	<b>Contract Name:</b>	Land East of Hemel Hempstead GI	<b>Box No:</b>	3
	<b>Client:</b>	The Crown Estate	<b>Depth:</b>	6.50-10.00m

# MP Borehole Photographs



CC Ground Investigations Ltd

**Contract ID:**

C6515

**Borehole ID:**

MP1033

**Contract Name:**

Land East of Hemel Hempstead GI

**Box No:**

4

**Client:**


The Crown Estate

**Depth:**

10.00-12.50m

# MP Borehole Photographs



 CC Ground Investigations Ltd	<b>Contract ID:</b>	C6515	<b>Borehole ID:</b>	MP1033
	<b>Contract Name:</b>	Land East of Hemel Hempstead GI	<b>Box No:</b>	5
	<b>Client:</b>	The Crown Estate	<b>Depth:</b>	12.50-16.80m

# MP Borehole Photographs



PROJECT NO.

C6515

SITE

LAND EAST OF HEMEL HEMPSTEAD

BOREHOLE NO.

MP1033

BOX NO.

6

CLIENT

THE CROWN ESTATE

DEPTH

FROM 16.80m

TO 20.50m

ENGINEER

WARDELL ARMSTRONG



CC Ground Investigations Ltd

KODAK Color Control Chart

0 0.10m 0.20m 0.30m 0.40m 0.50m 0.60m 0.70m 0.80m 0.90m 1.00m 1.10m 1.20m 1.30m 1.40m 1.50m



CC Ground Investigations Ltd

**Contract ID:**

C6515

**Borehole ID:**

MP1033

**Contract Name:**

Land East of Hemel Hempstead GI

**Box No:**

6

**Client:**

The Crown Estate

**Depth:**

16.80-20.50m

## MP Borehole Photographs



CC Ground Investigations Ltd

**Contract ID:**

C6515

**Borehole ID:**

MP1033

**Contract Name:**

Land East of Hemel Hempstead GI

**Box No:**

**Client:**

The Crown Estate

**Depth:**

Post

# MP Borehole Photographs



CC Ground Investigations Ltd

**Contract ID:**

C6515

**Borehole ID:**

MP1034

**Contract Name:**

Land East of Hemel Hempstead GI

**Box No:**

**Client:**

The Crown Estate

**Depth:**

Pre

## MP Borehole Photographs



CC Ground Investigations Ltd

**Contract ID:**

C6515

**Borehole ID:**

MP1034

**Contract Name:**

Land East of Hemel Hempstead GI

**Box No:**

**Client:**

The Crown Estate

**Depth:**

0.00-1.20m

## MP Borehole Photographs



CC Ground Investigations Ltd

**Contract ID:**

C6515

**Borehole ID:**

MP1034

**Contract Name:**

Land East of Hemel  
Hempstead GI

**Box No:**

**Client:**

The Crown Estate

**Depth:**

0.00-1.20m

# MP Borehole Photographs



CC Ground Investigations Ltd

**Contract ID:**

C6515

**Borehole ID:**

MP1034

**Contract Name:**

Land East of Hemel Hempstead GI

**Box No:**

1

**Client:**


The Crown Estate

**Depth:**

1.20-4.20m

# MP Borehole Photographs



 CC Ground Investigations Ltd	<b>Contract ID:</b>	C6515	<b>Borehole ID:</b>	MP1034
	<b>Contract Name:</b>	Land East of Hemel Hempstead GI	<b>Box No:</b>	2
	<b>Client:</b>	The Crown Estate	<b>Depth:</b>	4.20-7.00m

# MP Borehole Photographs



CC Ground Investigations Ltd

<b>Contract ID:</b>	C6515	<b>Borehole ID:</b>	MP1034
<b>Contract Name:</b>	Land East of Hemel Hempstead GI	<b>Box No:</b>	3
<b>Client:</b>	The Crown Estate	<b>Depth:</b>	7.00-10.00m

# MP Borehole Photographs



CC Ground Investigations Ltd

**Contract ID:**

C6515

**Borehole ID:**

MP1034

**Contract Name:**

Land East of Hemel Hempstead GI

**Box No:**

4

**Client:**


The Crown Estate

**Depth:**

10.00-13.00m

# MP Borehole Photographs



 CC Ground Investigations Ltd	<b>Contract ID:</b>	C6515	<b>Borehole ID:</b>	MP1034
	<b>Contract Name:</b>	Land East of Hemel Hempstead GI	<b>Box No:</b>	5
	<b>Client:</b>	The Crown Estate	<b>Depth:</b>	13.00-16.00m

# MP Borehole Photographs



CC Ground Investigations Ltd

**Contract ID:**

C6515

**Borehole ID:**

MP1034

**Contract Name:**

Land East of Hemel Hempstead GI

**Box No:**

6

**Client:**

The Crown Estate

**Depth:**

16.00-20.00m

# MP Borehole Photographs



CC Ground Investigations Ltd

**Contract ID:**

C6515

**Borehole ID:**

MP1034

**Contract Name:**

Land East of Hemel  
Hempstead GI

**Box No:**

**Client:**

The Crown Estate

**Depth:**

Post

## MP Borehole Photographs



CC Ground Investigations Ltd

**Contract ID:**

C6515

**Borehole ID:**

MP1035

**Contract Name:**

Land East of Hemel Hempstead GI

**Box No:**

**Client:**

The Crown Estate

**Depth:**

Pre

## MP Borehole Photographs



CC Ground Investigations Ltd

**Contract ID:**

C6515

**Borehole ID:**

MP1035

**Contract Name:**

Land East of Hemel Hempstead GI

**Box No:**

**Client:**

The Crown Estate

**Depth:**

0.00-1.20m

## MP Borehole Photographs



CC Ground Investigations Ltd

**Contract ID:**

C6515

**Contract Name:**

Land East of Hemel Hempstead GI

**Client:**

The Crown Estate

**Borehole ID:**

MP1035

**Box No:**

**Depth:**

0.00-1.20m

# MP Borehole Photographs



CC Ground Investigations Ltd

**Contract ID:**

C6515

**Borehole ID:**

MP1035

**Contract Name:**

Land East of Hemel Hempstead GI

**Box No:**

1

**Client:**

The Crown Estate

**Depth:**

1.20-4.00m

# MP Borehole Photographs



CC Ground Investigations Ltd

**Contract ID:**

C6515

**Borehole ID:**

MP1035

**Contract Name:**

Land East of Hemel Hempstead GI

**Box No:**

2

**Client:**

The Crown Estate

**Depth:**

4.70-7.70m

# MP Borehole Photographs



CC Ground Investigations Ltd

**Contract ID:**

C6515

**Borehole ID:**

MP1035

**Contract Name:**

Land East of Hemel Hempstead GI

**Box No:**

3

**Client:**


The Crown Estate

**Depth:**

7.70-10.70m


# MP Borehole Photographs



 CC Ground Investigations Ltd	<b>Contract ID:</b>	C6515	<b>Borehole ID:</b>	MP1035
	<b>Contract Name:</b>	Land East of Hemel Hempstead GI	<b>Box No:</b>	4
	<b>Client:</b>	The Crown Estate	<b>Depth:</b>	10.70-13.70m

# MP Borehole Photographs



 CC Ground Investigations Ltd	<b>Contract ID:</b>	C6515	<b>Borehole ID:</b>	MP1035
	<b>Contract Name:</b>	Land East of Hemel Hempstead GI	<b>Box No:</b>	5
	<b>Client:</b>	The Crown Estate	<b>Depth:</b>	13.70-16.70m

# MP Borehole Photographs



CC Ground Investigations Ltd

**Contract ID:**

C6515

**Borehole ID:**

MP1035

**Contract Name:**

Land East of Hemel Hempstead GI

**Box No:**

6

**Client:**

The Crown Estate

**Depth:**

16.70-20.00m

# MP Borehole Photographs



CC Ground Investigations Ltd

**Contract ID:**

C6515

**Borehole ID:**

MP1035

**Contract Name:**

Land East of Hemel Hempstead GI

**Box No:**

**Client:**

The Crown Estate

**Depth:**

Post

## MP Borehole Photographs



CC Ground Investigations Ltd

**Contract ID:**

C6515

**Borehole ID:**

MP1036

**Contract Name:**

Land East of Hemel Hempstead GI

**Box No:**

**Client:**

The Crown Estate

**Depth:**

Pre

# MP Borehole Photographs



CC Ground Investigations Ltd

**Contract ID:**

C6515

**Borehole ID:**

MP1036

**Contract Name:**

Land East of Hemel Hempstead GI

**Box No:**

**Client:**

The Crown Estate

**Depth:**

0.00-1.20m

## MP Borehole Photographs



CC Ground Investigations Ltd

**Contract ID:**

C6515

**Contract Name:**

Land East of Hemel  
Hempstead GI

**Client:**

The Crown Estate

**Borehole ID:**

MP1036

**Box No:**

**Depth:**

0.00-1.20m

# MP Borehole Photographs



CC Ground Investigations Ltd

**Contract ID:**

C6515

**Borehole ID:**

MP1036

**Contract Name:**

Land East of Hemel Hempstead GI

**Box No:**

1

**Client:**

The Crown Estate

**Depth:**

1.20-3.70m

# MP Borehole Photographs



CC Ground Investigations Ltd

**Contract ID:**

C6515

**Borehole ID:**

MP1036

**Contract Name:**

Land East of Hemel Hempstead GI

**Box No:**

2

**Client:**

The Crown Estate

**Depth:**

3.70-6.70m

# MP Borehole Photographs



CC Ground Investigations Ltd

**Contract ID:**

C6515

**Borehole ID:**

MP1036

**Contract Name:**

Land East of Hemel Hempstead GI

**Box No:**

3

**Client:**


The Crown Estate

**Depth:**

6.70-9.70m

# MP Borehole Photographs



 CC Ground Investigations Ltd	<b>Contract ID:</b>	C6515	<b>Borehole ID:</b>	MP1036
	<b>Contract Name:</b>	Land East of Hemel Hempstead GI	<b>Box No:</b>	4
	<b>Client:</b>	The Crown Estate	<b>Depth:</b>	9.70-11.30m

# MP Borehole Photographs




CC Ground Investigations Ltd

<b>Contract ID:</b>	C6515	<b>Borehole ID:</b>	MP1036
<b>Contract Name:</b>	Land East of Hemel Hempstead GI	<b>Box No:</b>	5
<b>Client:</b>	The Crown Estate	<b>Depth:</b>	11.30-14.30m


# MP Borehole Photographs



 CC Ground Investigations Ltd	<b>Contract ID:</b>	C6515	<b>Borehole ID:</b>	MP1036
	<b>Contract Name:</b>	Land East of Hemel Hempstead GI	<b>Box No:</b>	6
	<b>Client:</b>	The Crown Estate	<b>Depth:</b>	14.30-17.30m

# MP Borehole Photographs



 CC Ground Investigations Ltd	<b>Contract ID:</b>	C6515	<b>Borehole ID:</b>	MP1036
	<b>Contract Name:</b>	Land East of Hemel Hempstead GI	<b>Box No:</b>	7
	<b>Client:</b>	The Crown Estate	<b>Depth:</b>	17.30-20.30m

## MP Borehole Photographs



CC Ground Investigations Ltd

**Contract ID:**

C6515

**Borehole ID:**

MP1036

**Contract Name:**

Land East of Hemel Hempstead GI

**Box No:**

**Client:**

The Crown Estate

**Depth:**

Post

# MP Borehole Photographs



CC Ground Investigations Ltd

**Contract ID:**

C6515

**Borehole ID:**

MP1037

**Contract Name:**

Land East of Hemel Hempstead GI

**Box No:**

**Client:**

The Crown Estate

**Depth:**

Pre

# MP Borehole Photographs



CC Ground Investigations Ltd

**Contract ID:**

C6515

**Borehole ID:**

MP1037

**Contract Name:**

Land East of Hemel Hempstead GI

**Box No:**

**Client:**

The Crown Estate

**Depth:**

0.00-1.20m

## MP Borehole Photographs



CC Ground Investigations Ltd

**Contract ID:**

C6515

**Borehole ID:**

MP1037

**Contract Name:**

Land East of Hemel  
Hempstead GI

**Box No:**

**Client:**

The Crown Estate

**Depth:**

0.00-1.20m

# MP Borehole Photographs



CC Ground Investigations Ltd

**Contract ID:**

C6515

**Borehole ID:**

MP1037

**Contract Name:**

Land East of Hemel Hempstead GI

**Box No:**

1

**Client:**


The Crown Estate

**Depth:**

1.20-4.20m

# MP Borehole Photographs



 CC Ground Investigations Ltd	<b>Contract ID:</b>	C6515	<b>Borehole ID:</b>	MP1037
	<b>Contract Name:</b>	Land East of Hemel Hempstead GI	<b>Box No:</b>	2
	<b>Client:</b>	The Crown Estate	<b>Depth:</b>	4.20-6.70m

# MP Borehole Photographs



CC Ground Investigations Ltd

**Contract ID:**

C6515

**Borehole ID:**

MP1037

**Contract Name:**

Land East of Hemel Hempstead GI

**Box No:**

3

**Client:**

The Crown Estate

**Depth:**

6.70-8.70m

# MP Borehole Photographs



CC Ground Investigations Ltd

**Contract ID:**

C6515

**Borehole ID:**

MP1037

**Contract Name:**

Land East of Hemel Hempstead GI

**Box No:**

4

**Client:**

The Crown Estate

**Depth:**

8.70-11.70m

# MP Borehole Photographs



CC Ground Investigations Ltd

**Contract ID:**

C6515

**Borehole ID:**

MP1037

**Contract Name:**

Land East of Hemel Hempstead GI

**Box No:**

7

**Client:**

The Crown Estate

**Depth:**

17.30-20.30m

# MP Borehole Photographs



CC Ground Investigations Ltd

**Contract ID:**

C6515

**Borehole ID:**

MP1037

**Contract Name:**

Land East of Hemel Hempstead GI

**Box No:**

6

**Client:**

The Crown Estate

**Depth:**

15.85-20.20m

## MP Borehole Photographs



CC Ground Investigations Ltd

**Contract ID:**

C6515

**Borehole ID:**

MP1037

**Contract Name:**

Land East of Hemel Hempstead GI

**Box No:**

**Client:**

The Crown Estate

**Depth:**

Post

## MP Borehole Photographs



CC Ground Investigations Ltd

**Contract ID:**

C6515

**Borehole ID:**

MP1038

**Contract Name:**

Land East of Hemel Hempstead GI

**Box No:**

**Client:**

The Crown Estate

**Depth:**

Pre

# MP Borehole Photographs



CC Ground Investigations Ltd

**Contract ID:**

C6515

**Borehole ID:**

MP1038

**Contract Name:**

Land East of Hemel Hempstead GI

**Box No:**

**Client:**

The Crown Estate

**Depth:**

0.00-1.20m

## MP Borehole Photographs



CC Ground Investigations Ltd

**Contract ID:**

C6515

**Contract Name:**

Land East of Hemel Hempstead GI

**Client:**

The Crown Estate

**Borehole ID:**

MP1038


**Box No:**

**Depth:**

0.00-1.20m

# MP Borehole Photographs



 CC Ground Investigations Ltd	<b>Contract ID:</b>	C6515	<b>Borehole ID:</b>	MP1038
	<b>Contract Name:</b>	Land East of Hemel Hempstead GI	<b>Box No:</b>	1
	<b>Client:</b>	The Crown Estate	<b>Depth:</b>	1.20-3.20m

# MP Borehole Photographs



CC Ground Investigations Ltd

**Contract ID:**

C6515

**Borehole ID:**

MP1038

**Contract Name:**

Land East of Hemel Hempstead GI

**Box No:**

2

**Client:**

The Crown Estate

**Depth:**

3.20-5.20m

# MP Borehole Photographs



CC Ground Investigations Ltd

**Contract ID:**

C6515

**Borehole ID:**

MP1038

**Contract Name:**

Land East of Hemel Hempstead GI

**Box No:**

3

**Client:**

The Crown Estate

**Depth:**

5.20-8.20m

# MP Borehole Photographs



CC Ground Investigations Ltd

**Contract ID:**

C6515

**Borehole ID:**

MP1038

**Contract Name:**

Land East of Hemel Hempstead GI

**Box No:**

4

**Client:**

The Crown Estate

**Depth:**

8.20-11.20m

# MP Borehole Photographs



CC Ground Investigations Ltd

**Contract ID:**

C6515

**Borehole ID:**

MP1038

**Contract Name:**

Land East of Hemel Hempstead GI

**Box No:**

5

**Client:**

The Crown Estate

**Depth:**

11.20-14.00m

# MP Borehole Photographs



CC Ground Investigations Ltd

**Contract ID:**

C6515

**Borehole ID:**

MP1038

**Contract Name:**

Land East of Hemel Hempstead GI

**Box No:**

6

**Client:**


The Crown Estate

**Depth:**

14.00-17.00m

# MP Borehole Photographs



 CC Ground Investigations Ltd	<b>Contract ID:</b>	C6515	<b>Borehole ID:</b>	MP1038
	<b>Contract Name:</b>	Land East of Hemel Hempstead GI	<b>Box No:</b>	7
	<b>Client:</b>	The Crown Estate	<b>Depth:</b>	17.00-20.00m

## MP Borehole Photographs



CC Ground Investigations Ltd

**Contract ID:**

C6515

**Borehole ID:**

MP1038

**Contract Name:**

Land East of Hemel Hempstead GI

**Box No:**

**Client:**

The Crown Estate

**Depth:**

Post

# Trial Pit Photograph



CC Ground Investigations Ltd

**Contract Name:**

Land East of Hemel Hempstead

**Contract ID:**

C6515

**Client:**

The Crown Estate

**Hole ID:**

TP1001