

## MP Borehole Photographs



CC Ground Investigations Ltd

**Contract ID:**

C6515

**Borehole ID:**

MP1001

**Contract Name:**

Land East of Hemel Hempstead GI

**Box No:**

Pre

**Client:**

The Crown Estate

**Depth:**

# MP Borehole Photographs



CC Ground Investigations Ltd

**Contract ID:**

C6515

**Borehole ID:**

MP1001

**Contract Name:**

Land East of Hemel Hempstead GI

**Box No:**

**Client:**

The Crown Estate

**Depth:**

0.00-0.00-1.20m

# MP Borehole Photographs



CC Ground Investigations Ltd

**Contract ID:**

C6515

**Borehole ID:**

MP1001

**Contract Name:**

Land East of Hemel Hempstead GI

**Box No:**

1

**Client:**


The Crown Estate

**Depth:**

1.20-3.50m

# MP Borehole Photographs



 CC Ground Investigations Ltd	<b>Contract ID:</b>	C6515	<b>Borehole ID:</b>	MP1001
	<b>Contract Name:</b>	Land East of Hemel Hempstead GI	<b>Box No:</b>	2
	<b>Client:</b>	The Crown Estate	<b>Depth:</b>	3.50-6.00m

# MP Borehole Photographs



CC Ground Investigations Ltd

**Contract ID:**

C6515

**Borehole ID:**

MP1001

**Contract Name:**

Land East of Hemel Hempstead GI

**Box No:**

3

**Client:**

The Crown Estate

**Depth:**

6.00-9.50m

# MP Borehole Photographs



CC Ground Investigations Ltd

**Contract ID:**

C6515

**Borehole ID:**

MP1001

**Contract Name:**

Land East of Hemel Hempstead GI

**Box No:**

4

**Client:**


The Crown Estate

**Depth:**

9.50-11.50m


# MP Borehole Photographs



 CC Ground Investigations Ltd	<b>Contract ID:</b>	C6515	<b>Borehole ID:</b>	MP1001
	<b>Contract Name:</b>	Land East of Hemel Hempstead GI	<b>Box No:</b>	5
	<b>Client:</b>	The Crown Estate	<b>Depth:</b>	11.50-13.90m


# MP Borehole Photographs



 CC Ground Investigations Ltd	<b>Contract ID:</b>	C6515	<b>Borehole ID:</b>	MP1001
	<b>Contract Name:</b>	Land East of Hemel Hempstead GI	<b>Box No:</b>	6
	<b>Client:</b>	The Crown Estate	<b>Depth:</b>	13.90-15.90m


# MP Borehole Photographs



 CC Ground Investigations Ltd	<b>Contract ID:</b>	C6515	<b>Borehole ID:</b>	MP1001
	<b>Contract Name:</b>	Land East of Hemel Hempstead GI	<b>Box No:</b>	7
	<b>Client:</b>	The Crown Estate	<b>Depth:</b>	15.90-18.90m

# MP Borehole Photographs



 CC Ground Investigations Ltd	<b>Contract ID:</b>	C6515	<b>Borehole ID:</b>	MP1001
	<b>Contract Name:</b>	Land East of Hemel Hempstead GI	<b>Box No:</b>	8
	<b>Client:</b>	The Crown Estate	<b>Depth:</b>	18.90-20.40m

# MP Borehole Photographs



CC Ground Investigations Ltd

**Contract ID:**

C6515

**Borehole ID:**

MP1001

**Contract Name:**

Land East of Hemel Hempstead GI

**Box No:**

Post

**Client:**

The Crown Estate

**Depth:**

# MP Borehole Photographs



CC Ground Investigations Ltd

**Contract ID:**

C6515

**Borehole ID:**

MP1002

**Contract Name:**

Land East of Hemel Hempstead GI

**Box No:**

**Client:**


The Crown Estate

**Depth:**

0.00-0.00-1.20m


# MP Borehole Photographs



 CC Ground Investigations Ltd	<b>Contract ID:</b>	C6515	<b>Borehole ID:</b>	MP1002
	<b>Contract Name:</b>	Land East of Hemel Hempstead GI	<b>Box No:</b>	***
	<b>Client:</b>	The Crown Estate	<b>Depth:</b>	****


# MP Borehole Photographs



 CC Ground Investigations Ltd	<b>Contract ID:</b>	C6515	<b>Borehole ID:</b>	MP1002
	<b>Contract Name:</b>	Land East of Hemel Hempstead GI	<b>Box No:</b>	2
	<b>Client:</b>	The Crown Estate	<b>Depth:</b>	4.20-6.70m

# MP Borehole Photographs



 CC Ground Investigations Ltd	<b>Contract ID:</b>	C6515	<b>Borehole ID:</b>	MP1002
	<b>Contract Name:</b>	Land East of Hemel Hempstead GI	<b>Box No:</b>	***
	<b>Client:</b>	The Crown Estate	<b>Depth:</b>	****

# MP Borehole Photographs



CC Ground Investigations Ltd

**Contract ID:**

C6515

**Borehole ID:**

MP1002

**Contract Name:**

Land East of Hemel Hempstead GI

**Box No:**

4

**Client:**


The Crown Estate

**Depth:**

9.70-12.70m

# MP Borehole Photographs



 CC Ground Investigations Ltd	<b>Contract ID:</b>	C6515	<b>Borehole ID:</b>	MP1002
	<b>Contract Name:</b>	Land East of Hemel Hempstead GI	<b>Box No:</b>	5
	<b>Client:</b>	The Crown Estate	<b>Depth:</b>	12.70-15.70m

# MP Borehole Photographs




CC Ground Investigations Ltd

<b>Contract ID:</b>	C6515	<b>Borehole ID:</b>	MP1002
<b>Contract Name:</b>	Land East of Hemel Hempstead GI	<b>Box No:</b>	6
<b>Client:</b>	The Crown Estate	<b>Depth:</b>	15.70-18.20m

# MP Borehole Photographs



 CC Ground Investigations Ltd	<b>Contract ID:</b>	C6515	<b>Borehole ID:</b>	MP1002
	<b>Contract Name:</b>	Land East of Hemel Hempstead GI	<b>Box No:</b>	7
	<b>Client:</b>	The Crown Estate	<b>Depth:</b>	18.20-20.00m

## MP Borehole Photographs



CC Ground Investigations Ltd

**Contract ID:**

C6515

**Borehole ID:**

MP1002

**Contract Name:**

Land East of Hemel Hempstead GI

**Box No:**

Post

**Client:**

The Crown Estate

**Depth:**

## MP Borehole Photographs



CC Ground Investigations Ltd

**Contract ID:**

C6515

**Borehole ID:**

MP1003

**Contract Name:**

Land East of Hemel Hempstead GI

**Box No:**

**Client:**

The Crown Estate

**Depth:**

Pre

## MP Borehole Photographs



CC Ground Investigations Ltd

**Contract ID:**

C6515

**Borehole ID:**

MP1003

**Contract Name:**

Land East of Hemel Hempstead GI

**Box No:**

**Client:**

The Crown Estate

**Depth:**

0.00-0.00-1.20m

## MP Borehole Photographs



CC Ground Investigations Ltd

**Contract ID:**

C6515

**Contract Name:**

Land East of Hemel  
Hempstead GI

**Client:**

The Crown Estate

**Borehole ID:**

MP1003


**Box No:**

**Depth:**

0.00-0.00-1.20m

# MP Borehole Photographs



 CC Ground Investigations Ltd	<b>Contract ID:</b>	C6515	<b>Borehole ID:</b>	MP1003
	<b>Contract Name:</b>	Land East of Hemel Hempstead GI	<b>Box No:</b>	1
	<b>Client:</b>	The Crown Estate	<b>Depth:</b>	1.20-4.20m

# MP Borehole Photographs



CC Ground Investigations Ltd

**Contract ID:**

C6515

**Borehole ID:**

MP1003

**Contract Name:**

Land East of Hemel Hempstead GI

**Box No:**

2

**Client:**


The Crown Estate

**Depth:**

4.20-6.20m

# MP Borehole Photographs



 CC Ground Investigations Ltd	<b>Contract ID:</b>	C6515	<b>Borehole ID:</b>	MP1003
	<b>Contract Name:</b>	Land East of Hemel Hempstead GI	<b>Box No:</b>	3
	<b>Client:</b>	The Crown Estate	<b>Depth:</b>	6.70-9.70m

# MP Borehole Photographs



CC Ground Investigations Ltd

**Contract ID:**

C6515

**Borehole ID:**

MP1003

**Contract Name:**

Land East of Hemel Hempstead GI

**Box No:**

4

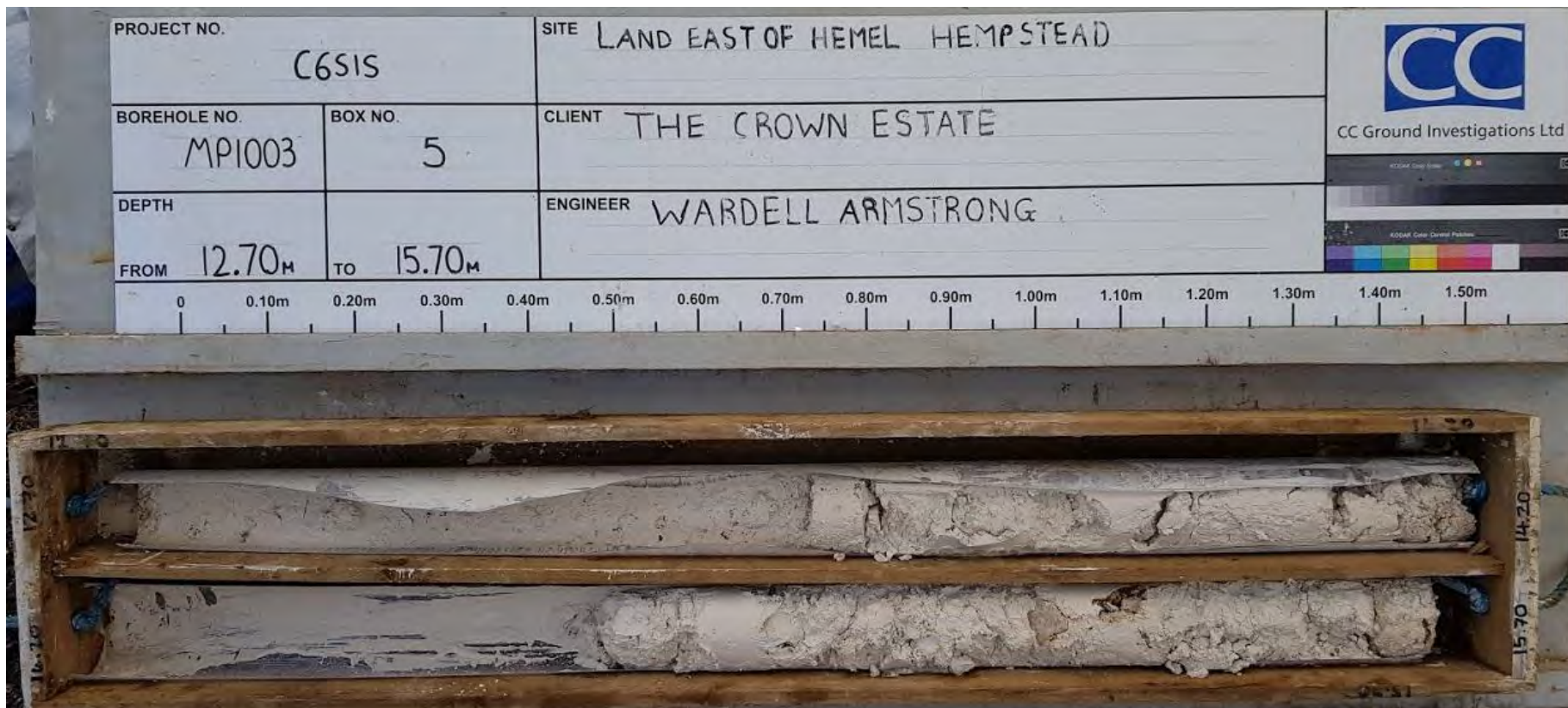
**Client:**

The Crown Estate

**Depth:**

9.70-12.70m

# MP Borehole Photographs



CC Ground Investigations Ltd

**Contract ID:**

C6515

**Borehole ID:**

MP1003

**Contract Name:**

Land East of Hemel Hempstead GI

**Box No:**

5

**Client:**

The Crown Estate

**Depth:**

12.70-15.70m

# MP Borehole Photographs



CC Ground Investigations Ltd

**Contract ID:**

C6515

**Borehole ID:**

MP1003

**Contract Name:**

Land East of Hemel Hempstead GI

**Box No:**

6

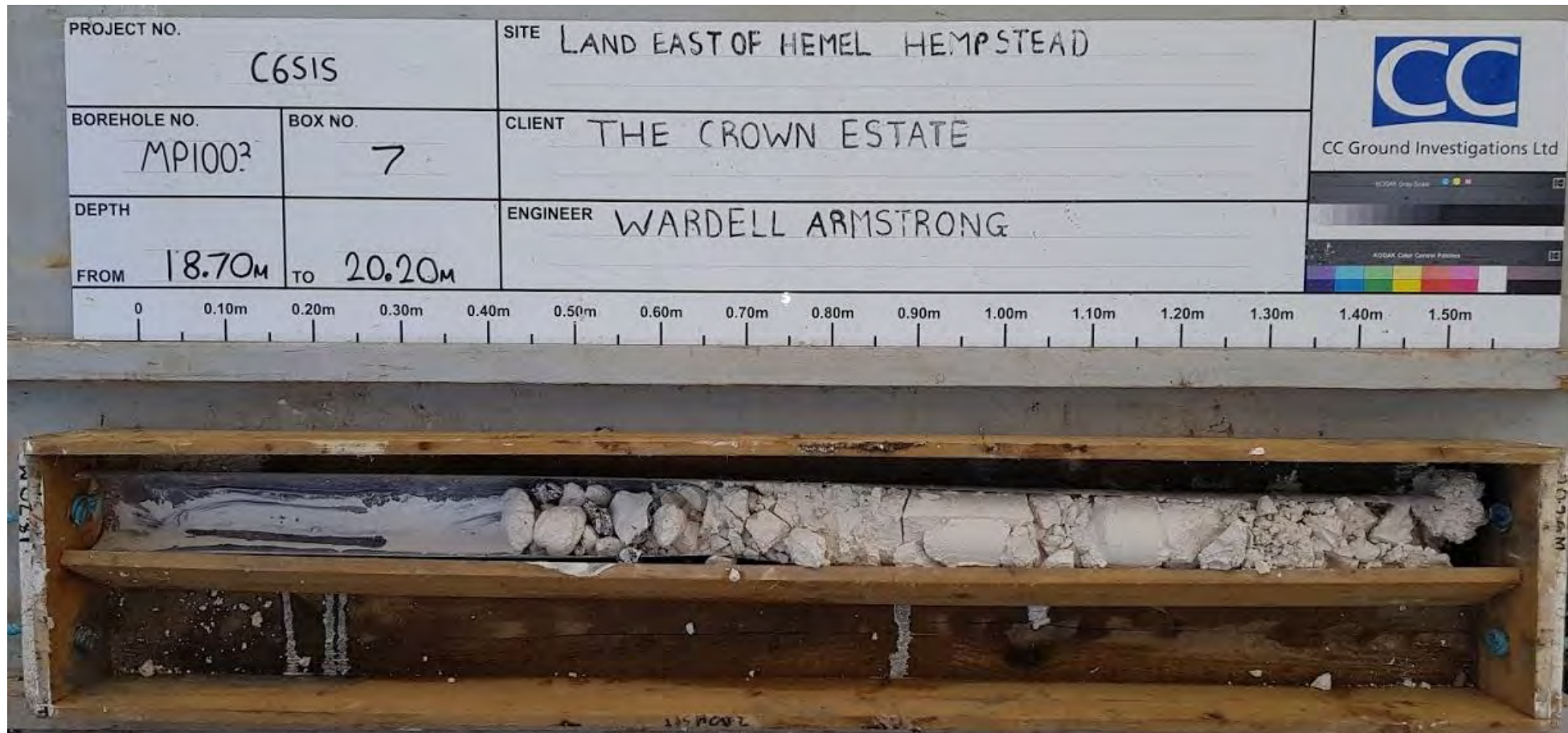
**Client:**


The Crown Estate

**Depth:**

15.70-18.70m

# MP Borehole Photographs



 CC Ground Investigations Ltd	<b>Contract ID:</b>	C6515	<b>Borehole ID:</b>	MP1003
	<b>Contract Name:</b>	Land East of Hemel Hempstead GI	<b>Box No:</b>	7
	<b>Client:</b>	The Crown Estate	<b>Depth:</b>	18.70-20.20m

## MP Borehole Photographs



CC Ground Investigations Ltd

**Contract ID:**

C6515

**Borehole ID:**

MP1003

**Contract Name:**

Land East of Hemel Hempstead GI

**Box No:**

Post

**Client:**

The Crown Estate

**Depth:**

## MP Borehole Photographs



CC Ground Investigations Ltd

**Contract ID:**

C6515

**Borehole ID:**

MP1004

**Contract Name:**

Land East of Hemel Hempstead GI

**Box No:**

Pre

**Client:**

The Crown Estate

**Depth:**

# MP Borehole Photographs



CC Ground Investigations Ltd

**Contract ID:**

C6515

**Borehole ID:**

MP1004

**Contract Name:**

Land East of Hemel Hempstead GI

**Box No:**

0

**Client:**

The Crown Estate

**Depth:**

0.00-1.20m

## MP Borehole Photographs



CC Ground Investigations Ltd

**Contract ID:**

C6515

**Contract Name:**

Land East of Hemel Hempstead GI

**Client:**

The Crown Estate

**Borehole ID:**

MP1004


**Box No:**

**Depth:**

0.00-0.00-1.20m


# MP Borehole Photographs



 CC Ground Investigations Ltd	<b>Contract ID:</b>	C6515	<b>Borehole ID:</b>	MP1004
	<b>Contract Name:</b>	Land East of Hemel Hempstead GI	<b>Box No:</b>	1
	<b>Client:</b>	The Crown Estate	<b>Depth:</b>	1.20-4.00m


# MP Borehole Photographs



 CC Ground Investigations Ltd	<b>Contract ID:</b>	C6515	<b>Borehole ID:</b>	MP1004
	<b>Contract Name:</b>	Land East of Hemel Hempstead GI	<b>Box No:</b>	2
	<b>Client:</b>	The Crown Estate	<b>Depth:</b>	4.00-6.50m


# MP Borehole Photographs



 CC Ground Investigations Ltd	<b>Contract ID:</b>	C6515	<b>Borehole ID:</b>	MP1004
	<b>Contract Name:</b>	Land East of Hemel Hempstead GI	<b>Box No:</b>	3
	<b>Client:</b>	The Crown Estate	<b>Depth:</b>	6.40-9.50m

# MP Borehole Photographs



 CC Ground Investigations Ltd	<b>Contract ID:</b>	C6515	<b>Borehole ID:</b>	MP1004
	<b>Contract Name:</b>	Land East of Hemel Hempstead GI	<b>Box No:</b>	4
	<b>Client:</b>	The Crown Estate	<b>Depth:</b>	9.40-12.40m

# MP Borehole Photographs



CC Ground Investigations Ltd

**Contract ID:**

C6515

**Borehole ID:**

MP1004

**Contract Name:**

Land East of Hemel Hempstead GI

**Box No:**

5

**Client:**

The Crown Estate

**Depth:**

12.40-15.50m

# MP Borehole Photographs



CC Ground Investigations Ltd

**Contract ID:**

C6515

**Borehole ID:**

MP1004

**Contract Name:**

Land East of Hemel Hempstead GI

**Box No:**

6

**Client:**


The Crown Estate

**Depth:**

15.50-15.80m

# MP Borehole Photographs



 CC Ground Investigations Ltd	<b>Contract ID:</b>	C6515	<b>Borehole ID:</b>	MP1004
	<b>Contract Name:</b>	Land East of Hemel Hempstead GI	<b>Box No:</b>	7
	<b>Client:</b>	The Crown Estate	<b>Depth:</b>	18.50-20.00m

# MP Borehole Photographs



CC Ground Investigations Ltd

**Contract ID:**

C6515

**Borehole ID:**

MP1004

**Contract Name:**

Land East of Hemel Hempstead GI

**Box No:**

Post

**Client:**

The Crown Estate

**Depth:**

## MP Borehole Photographs



CC Ground Investigations Ltd

**Contract ID:**

C6515

**Borehole ID:**

MP1005

**Contract Name:**

Land East of Hemel Hempstead GI

**Box No:**

**Client:**

The Crown Estate

**Depth:**

Pre

## MP Borehole Photographs



CC Ground Investigations Ltd

**Contract ID:**

C6515

**Borehole ID:**

MP1005

**Contract Name:**

Land East of Hemel Hempstead GI

**Box No:**

**Client:**

The Crown Estate

**Depth:**

0.00-1.20m

## MP Borehole Photographs



CC Ground Investigations Ltd

**Contract ID:**

C6515

**Contract Name:**

Land East of Hemel Hempstead GI

**Client:**

The Crown Estate

**Borehole ID:**

MP1005

**Box No:**

**Depth:**

0.00-0.00-1.20m

# MP Borehole Photographs



CC Ground Investigations Ltd

**Contract ID:**

C6515

**Borehole ID:**

MP1005

**Contract Name:**

Land East of Hemel Hempstead GI

**Box No:**

1

**Client:**


The Crown Estate

**Depth:**




1.20-4.00m

# MP Borehole Photographs




 CC Ground Investigations Ltd	<b>Contract ID:</b>	C6515	<b>Borehole ID:</b>	MP1005
	<b>Contract Name:</b>	Land East of Hemel Hempstead GI	<b>Box No:</b>	2
	<b>Client:</b>	The Crown Estate	<b>Depth:</b>	4.00-6.50m

# MP Borehole Photographs


PROJECT NO. C6515		SITE LAND EAST OF HEMEL HEMPSTEAD		 CC Ground Investigations Ltd  
BOREHOLE NO. MP1005	BOX NO. 3	CLIENT THE CROWN ESTATE		
DEPTH FROM 6.50M TO 9.50M		ENGINEER WARDELL ARMSTRONG		



 CC Ground Investigations Ltd	<b>Contract ID:</b>	C6515	<b>Borehole ID:</b>	MP1005
	<b>Contract Name:</b>	Land East of Hemel Hempstead GI	<b>Box No:</b>	3
	<b>Client:</b>	The Crown Estate	<b>Depth:</b>	6.50-9.50m

# MP Borehole Photographs



 CC Ground Investigations Ltd	<b>Contract ID:</b>	C6515	<b>Borehole ID:</b>	MP1005
	<b>Contract Name:</b>	Land East of Hemel Hempstead GI	<b>Box No:</b>	4
	<b>Client:</b>	The Crown Estate	<b>Depth:</b>	9.50-12.50m

# MP Borehole Photographs



CC Ground Investigations Ltd

**Contract ID:**

C6515

**Borehole ID:**

MP1005

**Contract Name:**

Land East of Hemel Hempstead GI

**Box No:**

5

**Client:**

The Crown Estate

**Depth:**

12.50-15.50m

# MP Borehole Photographs



CC Ground Investigations Ltd

**Contract ID:**

C6515

**Borehole ID:**

MP1006

**Contract Name:**

Land East of Hemel Hempstead GI

**Box No:**

6

**Client:**

The Crown Estate

**Depth:**

15.50-18.50m

# MP Borehole Photographs



CC Ground Investigations Ltd

**Contract ID:**

C6515

**Borehole ID:**

MP1005

**Contract Name:**

Land East of Hemel Hempstead GI

**Box No:**

7

**Client:**

The Crown Estate

**Depth:**

18.50-20.00m

# MP Borehole Photographs



CC Ground Investigations Ltd

**Contract ID:**

C6515

**Borehole ID:**

MP1005

**Contract Name:**

Land East of Hemel Hempstead GI

**Box No:**

**Client:**

The Crown Estate

**Depth:**

Post

## MP Borehole Photographs



CC Ground Investigations Ltd

**Contract ID:**

C6515

**Borehole ID:**

MP1006

**Contract Name:**

Land East of Hemel  
Hempstead GI

**Box No:**

0

**Client:**


The Crown Estate

**Depth:**

1.20

# MP Borehole Photographs



 CC Ground Investigations Ltd	<b>Contract ID:</b>	C6515	<b>Borehole ID:</b>	MP1006
	<b>Contract Name:</b>	Land East of Hemel Hempstead GI	<b>Box No:</b>	1
	<b>Client:</b>	The Crown Estate	<b>Depth:</b>	1.20-4.00m

# MP Borehole Photographs



CC Ground Investigations Ltd

**Contract ID:**

C6515

**Borehole ID:**

MP1006

**Contract Name:**

Land East of Hemel Hempstead GI

**Box No:**

2

**Client:**

The Crown Estate

**Depth:**

4.00-6.50m

# MP Borehole Photographs



CC Ground Investigations Ltd

**Contract ID:**

C6515

**Borehole ID:**

MP1006

**Contract Name:**

Land East of Hemel Hempstead GI

**Box No:**

3

**Client:**

The Crown Estate

**Depth:**

6.50-9.50m

# MP Borehole Photographs



CC Ground Investigations Ltd

**Contract ID:**

C6515

**Borehole ID:**

MP1006

**Contract Name:**

Land East of Hemel Hempstead GI

**Box No:**

4

**Client:**


The Crown Estate

**Depth:**

9.50-11.50m


# MP Borehole Photographs



 CC Ground Investigations Ltd	<b>Contract ID:</b>	C6515	<b>Borehole ID:</b>	MP1006
	<b>Contract Name:</b>	Land East of Hemel Hempstead GI	<b>Box No:</b>	5
	<b>Client:</b>	The Crown Estate	<b>Depth:</b>	11.50-14.00m

# MP Borehole Photographs



 CC Ground Investigations Ltd	<b>Contract ID:</b>	C6515	<b>Borehole ID:</b>	MP1006
	<b>Contract Name:</b>	Land East of Hemel Hempstead GI	<b>Box No:</b>	6
	<b>Client:</b>	The Crown Estate	<b>Depth:</b>	14.50-17.00m

# MP Borehole Photographs



CC Ground Investigations Ltd

**Contract ID:**

C6515

**Borehole ID:**

MP1006

**Contract Name:**

Land East of Hemel Hempstead GI

**Box No:**

7

**Client:**

The Crown Estate

**Depth:**

17.00-20.00m

## MP Borehole Photographs



CC Ground Investigations Ltd

**Contract ID:**

C6515

**Borehole ID:**

MP1007

**Contract Name:**

Land East of Hemel Hempstead GI

**Box No:**

**Client:**

The Crown Estate

**Depth:**

Pre

# MP Borehole Photographs



**JOB NO:**

C6515

**LOCATION:**

MP1007.

**SITE:**

Hemel Hempstead

**DEPTHS:**

0.00-1.20m



CC Ground Investigations Ltd



CC Ground Investigations Ltd

**Contract ID:**

C6515

**Contract Name:**

Land East of Hemel Hempstead GI

**Client:**

The Crown Estate

**Borehole ID:**

MP1007

**Box No:**

**Depth:**

0.00-0.00-1.20m

## MP Borehole Photographs



CC Ground Investigations Ltd

**Contract ID:**

C6515

**Borehole ID:**

MP1007

**Contract Name:**

Land East of Hemel  
Hempstead GI

**Box No:**

**Client:**

The Crown Estate

**Depth:**

0.00-0.00-1.20m

# MP Borehole Photographs



CC Ground Investigations Ltd

**Contract ID:**

C6515

**Borehole ID:**

MP1007

**Contract Name:**

Land East of Hemel Hempstead GI

**Box No:**

1

**Client:**

The Crown Estate

**Depth:**

1.20-4.00m

# MP Borehole Photographs



CC Ground Investigations Ltd

**Contract ID:**

C6515

**Borehole ID:**

MP1007

**Contract Name:**

Land East of Hemel Hempstead GI

**Box No:**

2

**Client:**

The Crown Estate

**Depth:**

4.00-6.20m

# MP Borehole Photographs



CC Ground Investigations Ltd

**Contract ID:**

C6515

**Borehole ID:**

MP1007

**Contract Name:**

Land East of Hemel Hempstead GI

**Box No:**

3

**Client:**

The Crown Estate

**Depth:**

6.20-8.30m

# MP Borehole Photographs



CC Ground Investigations Ltd

**Contract ID:**

C6515

**Borehole ID:**

MP1007

**Contract Name:**

Land East of Hemel Hempstead GI

**Box No:**

4

**Client:**


The Crown Estate

**Depth:**

8.30-10.40m

# MP Borehole Photographs



 CC Ground Investigations Ltd	<b>Contract ID:</b>	C6515	<b>Borehole ID:</b>	MP1007
	<b>Contract Name:</b>	Land East of Hemel Hempstead GI	<b>Box No:</b>	5
	<b>Client:</b>	The Crown Estate	<b>Depth:</b>	10.40-13.40m

# MP Borehole Photographs



CC Ground Investigations Ltd

<b>Contract ID:</b>	C6515	<b>Borehole ID:</b>	MP1007
<b>Contract Name:</b>	Land East of Hemel Hempstead GI	<b>Box No:</b>	6
<b>Client:</b>	The Crown Estate	<b>Depth:</b>	13.40-16.40m

# MP Borehole Photographs



CC Ground Investigations Ltd

**Contract ID:**

C6515

**Borehole ID:**

MP1007

**Contract Name:**

Land East of Hemel Hempstead GI

**Box No:**

7

**Client:**

The Crown Estate

**Depth:**

16.40-20.00m

# MP Borehole Photographs



CC Ground Investigations Ltd

**Contract ID:**

C6515

**Borehole ID:**

MP1007

**Contract Name:**

Land East of Hemel Hempstead GI

**Box No:**

**Client:**

The Crown Estate

**Depth:**

Post

# MP Borehole Photographs



CC Ground Investigations Ltd

**Contract ID:**

C6515

**Borehole ID:**

MP1008

**Contract Name:**

Land East of Hemel Hempstead GI

**Box No:**

**Client:**

The Crown Estate

**Depth:**

Pre

# MP Borehole Photographs



CC Ground Investigations Ltd

**Contract ID:**

C6515

**Borehole ID:**

MP1008

**Contract Name:**

Land East of Hemel Hempstead GI

**Box No:**

**Client:**

The Crown Estate

**Depth:**

0.00-1.20m

## MP Borehole Photographs



CC Ground Investigations Ltd

**Contract ID:**

C6515

**Borehole ID:**

MP1008

**Contract Name:**

Land East of Hemel  
Hempstead GI

**Box No:**

**Client:**

The Crown Estate

**Depth:**

0.00-1.20m

# MP Borehole Photographs



CC Ground Investigations Ltd

**Contract ID:**

C6515

**Borehole ID:**

MP1008

**Contract Name:**

Land East of Hemel Hempstead GI

**Box No:**

1

**Client:**

The Crown Estate

**Depth:**

1.20-4.00m

# MP Borehole Photographs



CC Ground Investigations Ltd

**Contract ID:**

C6515

**Borehole ID:**

MP1008

**Contract Name:**

Land East of Hemel Hempstead GI

**Box No:**

2

**Client:**

The Crown Estate

**Depth:**

4.00-6.50m

# MP Borehole Photographs



CC Ground Investigations Ltd

**Contract ID:**

C6515

**Borehole ID:**

MP1008

**Contract Name:**

Land East of Hemel Hempstead GI

**Box No:**

3

**Client:**


The Crown Estate

**Depth:**

6.50-9.50m

# MP Borehole Photographs



 CC Ground Investigations Ltd	<b>Contract ID:</b>	C6515	<b>Borehole ID:</b>	MP1008
	<b>Contract Name:</b>	Land East of Hemel Hempstead GI	<b>Box No:</b>	4
	<b>Client:</b>	The Crown Estate	<b>Depth:</b>	9.50-12.50m

# MP Borehole Photographs



CC Ground Investigations Ltd

<b>Contract ID:</b>	C6515	<b>Borehole ID:</b>	MP1008
<b>Contract Name:</b>	Land East of Hemel Hempstead GI	<b>Box No:</b>	5
<b>Client:</b>	The Crown Estate	<b>Depth:</b>	12.50-15.50m

# MP Borehole Photographs



CC Ground Investigations Ltd

**Contract ID:**

C6515

**Borehole ID:**

MP1008

**Contract Name:**

Land East of Hemel Hempstead GI

**Box No:**

6

**Client:**

The Crown Estate

**Depth:**

15.50-18.50m

# MP Borehole Photographs



CC Ground Investigations Ltd

**Contract ID:**

C6515

**Borehole ID:**

MP1008

**Contract Name:**

Land East of Hemel Hempstead GI

**Box No:**

7

**Client:**

The Crown Estate

**Depth:**

18.50-20.00m

# MP Borehole Photographs



CC Ground Investigations Ltd

**Contract ID:**

C6515

**Borehole ID:**

MP1008

**Contract Name:**

Land East of Hemel Hempstead GI

**Box No:**

**Client:**

The Crown Estate

**Depth:**

Post

## MP Borehole Photographs



CC Ground Investigations Ltd

**Contract ID:**

C6515

**Borehole ID:**

MP1009

**Contract Name:**

Land East of Hemel  
Hempstead GI

**Box No:**

Pre

**Client:**

The Crown Estate

**Depth:**

## MP Borehole Photographs



CC Ground Investigations Ltd

**Contract ID:**

C6515

**Borehole ID:**

MP1009

**Contract Name:**

Land East of Hemel Hempstead GI

**Box No:**

0

**Client:**

The Crown Estate

**Depth:**

0.00-1.20m

## MP Borehole Photographs



CC Ground Investigations Ltd

**Contract ID:**

C6515

**Contract Name:**

Land East of Hemel Hempstead GI

**Client:**

The Crown Estate

**Borehole ID:**

MP1009

**Box No:**


0

**Depth:**

0.00-1.20m

# MP Borehole Photographs



 CC Ground Investigations Ltd	<b>Contract ID:</b>	C6515	<b>Borehole ID:</b>	MP1009
	<b>Contract Name:</b>	Land East of Hemel Hempstead GI	<b>Box No:</b>	1
	<b>Client:</b>	The Crown Estate	<b>Depth:</b>	1.20-4.20m

# MP Borehole Photographs

PROJECT NO. C6515		SITE LAND EAST OF HEMEL HEMPSTEAD		 CC Ground Investigations Ltd  
BOREHOLE NO. MP1009	BOX NO. 2	CLIENT THE CROWN ESTATE		
DEPTH FROM 4.00m TO 6.50m		ENGINEER WARDELL ARMSTRONG		
				
				



CC Ground Investigations Ltd

**Contract ID:**

C6515

**Borehole ID:**

MP1009

**Contract Name:**

Land East of Hemel Hempstead GI

**Box No:**

2

**Client:**

The Crown Estate

**Depth:**

4.00-6.50m