



# MP Borehole Photographs



 CC Ground Investigations Ltd	<b>Contract ID:</b>	C6515	<b>Borehole ID:</b>	MP1009
	<b>Contract Name:</b>	Land East of Hemel Hempstead GI	<b>Box No:</b>	3
	<b>Client:</b>	The Crown Estate	<b>Depth:</b>	6.50-9.50m

# MP Borehole Photographs



 CC Ground Investigations Ltd	<b>Contract ID:</b>	C6515	<b>Borehole ID:</b>	MP1009
	<b>Contract Name:</b>	Land East of Hemel Hempstead GI	<b>Box No:</b>	4
	<b>Client:</b>	The Crown Estate	<b>Depth:</b>	9.50-12.50m

# MP Borehole Photographs



CC Ground Investigations Ltd

<b>Contract ID:</b>	C6515	<b>Borehole ID:</b>	MP1009
<b>Contract Name:</b>	Land East of Hemel Hempstead GI	<b>Box No:</b>	5
<b>Client:</b>	The Crown Estate	<b>Depth:</b>	12.50-15.50m

# MP Borehole Photographs



PROJECT NO.

C6515

SITE

LAND EAST OF HEMEL HEMPSTEAD

BOREHOLE NO.

MP1009

BOX NO.

6

CLIENT

THE CROWN ESTATE

DEPTH

FROM

15.50m

TO

20.00m

ENGINEER

WARDELL ARMSTRONG



CC Ground Investigations Ltd

KODAK Gray Scale

KODAK Color Control Patch

0 0.10m 0.20m 0.30m 0.40m 0.50m 0.60m 0.70m 0.80m 0.90m 1.00m 1.10m 1.20m 1.30m 1.40m 1.50m



CC Ground Investigations Ltd

**Contract ID:**

C6515

**Borehole ID:**

MP1009

**Contract Name:**

Land East of Hemel Hempstead GI

**Box No:**

6

**Client:**

The Crown Estate

**Depth:**

15.50-20.00m

# MP Borehole Photographs



CC Ground Investigations Ltd

**Contract ID:**

C6515

**Borehole ID:**

MP1009

**Contract Name:**

Land East of Hemel Hempstead GI

**Box No:**

Post

**Client:**

The Crown Estate

**Depth:**

## MP Borehole Photographs



CC Ground Investigations Ltd

**Contract ID:**

C6515

**Borehole ID:**

MP1010

**Contract Name:**

Land East of Hemel Hempstead GI

**Box No:**

Pre


**Client:**

The Crown Estate

**Depth:**


# MP Borehole Photographs



 CC Ground Investigations Ltd	<b>Contract ID:</b>	C6515	<b>Borehole ID:</b>	MP1010
	<b>Contract Name:</b>	Land East of Hemel Hempstead GI	<b>Box No:</b>	
	<b>Client:</b>	The Crown Estate	<b>Depth:</b>	0.00-1.20m


# MP Borehole Photographs



 CC Ground Investigations Ltd	<b>Contract ID:</b>	C6515	<b>Borehole ID:</b>	MP1010
	<b>Contract Name:</b>	Land East of Hemel Hempstead GI	<b>Box No:</b>	1
	<b>Client:</b>	The Crown Estate	<b>Depth:</b>	1.20-4.00m


# MP Borehole Photographs



 CC Ground Investigations Ltd	<b>Contract ID:</b>	C6515	<b>Borehole ID:</b>	MP1010
	<b>Contract Name:</b>	Land East of Hemel Hempstead GI	<b>Box No:</b>	2
	<b>Client:</b>	The Crown Estate	<b>Depth:</b>	4.00-6.50m

# MP Borehole Photographs



 CC Ground Investigations Ltd	<b>Contract ID:</b>	C6515	<b>Borehole ID:</b>	MP1010
	<b>Contract Name:</b>	Land East of Hemel Hempstead GI	<b>Box No:</b>	3
	<b>Client:</b>	The Crown Estate	<b>Depth:</b>	6.50-9.50m

# MP Borehole Photographs



CC Ground Investigations Ltd

**Contract ID:**

C6515

**Borehole ID:**

MP1010

**Contract Name:**

Land East of Hemel Hempstead GI

**Box No:**

4

**Client:**


The Crown Estate

**Depth:**

9.50-12.50m

# MP Borehole Photographs



 CC Ground Investigations Ltd	<b>Contract ID:</b>	C6515	<b>Borehole ID:</b>	MP1010
	<b>Contract Name:</b>	Land East of Hemel Hempstead GI	<b>Box No:</b>	5
	<b>Client:</b>	The Crown Estate	<b>Depth:</b>	12.50-15.50m

# MP Borehole Photographs



CC Ground Investigations Ltd

<b>Contract ID:</b>	C6515	<b>Borehole ID:</b>	MP1010
<b>Contract Name:</b>	Land East of Hemel Hempstead GI	<b>Box No:</b>	6
<b>Client:</b>	The Crown Estate	<b>Depth:</b>	15.50-18.50m

# MP Borehole Photographs



CC Ground Investigations Ltd

<b>Contract ID:</b>	C6515	<b>Borehole ID:</b>	MP1010
<b>Contract Name:</b>	Land East of Hemel Hempstead GI	<b>Box No:</b>	7
<b>Client:</b>	The Crown Estate	<b>Depth:</b>	18.50-20.00m

## MP Borehole Photographs



CC Ground Investigations Ltd

**Contract ID:**

C6515

**Borehole ID:**

MP1010

**Contract Name:**

Land East of Hemel Hempstead GI

**Box No:**

**Client:**

The Crown Estate

**Depth:**

Post

## MP Borehole Photographs



CC Ground Investigations Ltd

**Contract ID:**

C6515

**Borehole ID:**

MP1011

**Contract Name:**

Land East of Hemel  
Hempstead GI

**Box No:**

**Client:**

The Crown Estate

**Depth:**

Pre

# MP Borehole Photographs



CC Ground Investigations Ltd

**Contract ID:**

C6515

**Contract Name:**

Land East of Hemel Hempstead GI

**Client:**

The Crown Estate

**Borehole ID:**

MP1011

**Box No:**

**Depth:**

0.00-1.20m

# MP Borehole Photographs



CC Ground Investigations Ltd

**Contract ID:**

C6515

**Borehole ID:**

MP1011

**Contract Name:**

Land East of Hemel Hempstead GI

**Box No:**

1

**Client:**

The Crown Estate

**Depth:**

1.20-3.40m

# MP Borehole Photographs



CC Ground Investigations Ltd

**Contract ID:**

C6515

**Borehole ID:**

MP1011

**Contract Name:**

Land East of Hemel Hempstead GI

**Box No:**

2

**Client:**

The Crown Estate

**Depth:**

3.40-5.90m

# MP Borehole Photographs



CC Ground Investigations Ltd

**Contract ID:**

C6515

**Borehole ID:**

MP1011

**Contract Name:**

Land East of Hemel Hempstead GI

**Box No:**

3

**Client:**


The Crown Estate

**Depth:**

5.90-8.90m


# MP Borehole Photographs



 CC Ground Investigations Ltd	<b>Contract ID:</b>	C6515	<b>Borehole ID:</b>	MP1011
	<b>Contract Name:</b>	Land East of Hemel Hempstead GI	<b>Box No:</b>	4
	<b>Client:</b>	The Crown Estate	<b>Depth:</b>	8.90-11.80m

# MP Borehole Photographs



 CC Ground Investigations Ltd	<b>Contract ID:</b>	C6515	<b>Borehole ID:</b>	MP1011
	<b>Contract Name:</b>	Land East of Hemel Hempstead GI	<b>Box No:</b>	5
	<b>Client:</b>	The Crown Estate	<b>Depth:</b>	11.80-15.10m

# MP Borehole Photographs



CC Ground Investigations Ltd

<b>Contract ID:</b>	C6515	<b>Borehole ID:</b>	MP1011
<b>Contract Name:</b>	Land East of Hemel Hempstead GI	<b>Box No:</b>	6
<b>Client:</b>	The Crown Estate	<b>Depth:</b>	15.10-18.00m

# MP Borehole Photographs



CC Ground Investigations Ltd

**Contract ID:**

C6515

**Borehole ID:**

MP1011

**Contract Name:**

Land East of Hemel Hempstead GI

**Box No:**

7

**Client:**

The Crown Estate

**Depth:**

18.00-20.00m

## MP Borehole Photographs



CC Ground Investigations Ltd

**Contract ID:**

C6515

**Borehole ID:**

MP1011

**Contract Name:**

Land East of Hemel Hempstead GI

**Box No:**

**Client:**

The Crown Estate

**Depth:**

Post

## MP Borehole Photographs



CC Ground Investigations Ltd

**Contract ID:**

C6515

**Borehole ID:**

MP1012

**Contract Name:**

Land East of Hemel  
Hempstead GI

**Box No:**

**Client:**

The Crown Estate

**Depth:**

Pre

# MP Borehole Photographs



CC Ground Investigations Ltd

**Contract ID:**

C6515

**Borehole ID:**

MP1012

**Contract Name:**

Land East of Hemel  
Hempstead GI

**Box No:**

**Client:**

The Crown Estate

**Depth:**

0.00-1.20m

## MP Borehole Photographs



CC Ground Investigations Ltd

**Contract ID:**

C6515

**Borehole ID:**

MP1012

**Contract Name:**

Land East of Hemel  
Hempstead GI

**Box No:**

**Client:**

The Crown Estate

**Depth:**

0.00-1.20m

# MP Borehole Photographs

PROJECT NO. C6515		SITE LAND EAST OF HEMEL HEMPSTEAD		 CC Ground Investigations Ltd KODAK Gray Scale KODAK Color Control Patches
BOREHOLE NO. MP1012	BOX NO. 1	CLIENT THE CROWN ESTATE		
DEPTH FROM 1.20m TO 4.20m		ENGINEER WARDELL ARMSTRONG		
				
				



CC Ground Investigations Ltd

<b>Contract ID:</b>	C6515	<b>Borehole ID:</b>	MP1012
<b>Contract Name:</b>	Land East of Hemel Hempstead GI	<b>Box No:</b>	1
<b>Client:</b>	The Crown Estate	<b>Depth:</b>	1.20-4.20m

# MP Borehole Photographs



CC Ground Investigations Ltd

**Contract ID:**

C6515

**Borehole ID:**

MP1012

**Contract Name:**

Land East of Hemel Hempstead GI

**Box No:**

2

**Client:**

The Crown Estate

**Depth:**

4.20-6.70m

# MP Borehole Photographs



CC Ground Investigations Ltd

**Contract ID:**

C6515

**Borehole ID:**

MP1012

**Contract Name:**

Land East of Hemel Hempstead GI

**Box No:**

3

**Client:**

The Crown Estate

**Depth:**

6.70-9.70m

# MP Borehole Photographs



CC Ground Investigations Ltd

**Contract ID:**

C6515

**Borehole ID:**

MP1012

**Contract Name:**

Land East of Hemel Hempstead GI

**Box No:**

4

**Client:**


The Crown Estate

**Depth:**

9.70-12.70m


# MP Borehole Photographs



 CC Ground Investigations Ltd	<b>Contract ID:</b>	C6515	<b>Borehole ID:</b>	MP1012
	<b>Contract Name:</b>	Land East of Hemel Hempstead GI	<b>Box No:</b>	5
	<b>Client:</b>	The Crown Estate	<b>Depth:</b>	12.70-15.70m

# MP Borehole Photographs



 CC Ground Investigations Ltd	<b>Contract ID:</b>	C6515	<b>Borehole ID:</b>	MP1012
	<b>Contract Name:</b>	Land East of Hemel Hempstead GI	<b>Box No:</b>	6
	<b>Client:</b>	The Crown Estate	<b>Depth:</b>	15.70-18.70m

# MP Borehole Photographs



CC Ground Investigations Ltd

**Contract ID:**

C6515

**Borehole ID:**

MP1012

**Contract Name:**

Land East of Hemel Hempstead GI

**Box No:**

7

**Client:**

The Crown Estate

**Depth:**

18.70-20.20m

## MP Borehole Photographs



CC Ground Investigations Ltd

**Contract ID:**

C6515

**Borehole ID:**

MP1012

**Contract Name:**

Land East of Hemel Hempstead GI

**Box No:**

**Client:**

The Crown Estate

**Depth:**

Post

## MP Borehole Photographs



CC Ground Investigations Ltd

**Contract ID:**

C6515

**Borehole ID:**

MP1013

**Contract Name:**

Land East of Hemel  
Hempstead GI

**Box No:**

**Client:**

The Crown Estate

**Depth:**

Pre

# MP Borehole Photographs



JOB NO:

C6515

LOCATION:

MP1013

SITE:

Land East of Hemel Hempstead

DEPTHS:

0.00-1.20m



CC Ground Investigations Ltd



CC Ground Investigations Ltd

Contract ID:

C6515

Contract Name:

Land East of Hemel Hempstead GI

Client:

The Crown Estate

Borehole ID:

MP1013

Box No:

Depth:

0.00-1.20m

## MP Borehole Photographs



CC Ground Investigations Ltd

**Contract ID:**

C6515

**Borehole ID:**

MP1013

**Contract Name:**

Land East of Hemel  
Hempstead GI

**Box No:**

**Client:**

The Crown Estate

**Depth:**

0.00-1.20m

# MP Borehole Photographs

PROJECT NO. C6515		SITE LAND EAST OF HEMEL HEMPSTEAD		 CC Ground Investigations Ltd <small>KODAK Gray Scale</small> <small>KODAK Color Control Patches</small>
BOREHOLE NO. MP1013	BOX NO. 1	CLIENT THE CROWN ESTATE		
DEPTH FROM 1.20m TO 4.00m		ENGINEER WARDELL ARMSTRONG		
				
				



CC Ground Investigations Ltd

**Contract ID:**

C6515

**Borehole ID:**

MP1013

**Contract Name:**

Land East of Hemel Hempstead GI

**Box No:**

1

**Client:**


The Crown Estate

**Depth:**

1.20-4.00m

# MP Borehole Photographs



 CC Ground Investigations Ltd	<b>Contract ID:</b>	C6515	<b>Borehole ID:</b>	MP1013
	<b>Contract Name:</b>	Land East of Hemel Hempstead GI	<b>Box No:</b>	2
	<b>Client:</b>	The Crown Estate	<b>Depth:</b>	4.00-6.50m

# MP Borehole Photographs



CC Ground Investigations Ltd

**Contract ID:**

C6515

**Borehole ID:**

MP1013

**Contract Name:**

Land East of Hemel Hempstead GI

**Box No:**

3

**Client:**

The Crown Estate

**Depth:**

6.50-9.50m

# MP Borehole Photographs



CC Ground Investigations Ltd

**Contract ID:**

C6515

**Borehole ID:**

MP1013

**Contract Name:**

Land East of Hemel Hempstead GI

**Box No:**

4

**Client:**

The Crown Estate

**Depth:**

9.50-12.50m

# MP Borehole Photographs



CC Ground Investigations Ltd

**Contract ID:**

C6515

**Borehole ID:**

MP1013

**Contract Name:**

Land East of Hemel Hempstead GI

**Box No:**

5

**Client:**

The Crown Estate

**Depth:**

12.50-14.90m

# MP Borehole Photographs



CC Ground Investigations Ltd

**Contract ID:**

C6515

**Borehole ID:**

MP1013

**Contract Name:**

Land East of Hemel Hempstead GI

**Box No:**

6

**Client:**

The Crown Estate

**Depth:**

14.90-17.70m

## MP Borehole Photographs



CC Ground Investigations Ltd

**Contract ID:**

C6515

**Borehole ID:**

MP1014

**Contract Name:**

Land East of Hemel  
Hempstead GI

**Box No:**

**Client:**

The Crown Estate

**Depth:**

Pre

# MP Borehole Photographs



CC Ground Investigations Ltd

**Contract ID:**

C6515

**Borehole ID:**

MP1014

**Contract Name:**

Land East of Hemel  
Hempstead GI

**Box No:**

**Client:**


The Crown Estate

**Depth:**

0.00-1.20m


# MP Borehole Photographs



 CC Ground Investigations Ltd	<b>Contract ID:</b>	C6515	<b>Borehole ID:</b>	MP1014
	<b>Contract Name:</b>	Land East of Hemel Hempstead GI	<b>Box No:</b>	1
	<b>Client:</b>	The Crown Estate	<b>Depth:</b>	1.20-4.20m

# MP Borehole Photographs



 CC Ground Investigations Ltd	<b>Contract ID:</b>	C6515	<b>Borehole ID:</b>	MP1014
	<b>Contract Name:</b>	Land East of Hemel Hempstead GI	<b>Box No:</b>	2
	<b>Client:</b>	The Crown Estate	<b>Depth:</b>	4.20-6.70m

# MP Borehole Photographs

PROJECT NO. C6515		SITE LAND EAST OF HEMEL HEMPSTEAD		 CC Ground Investigations Ltd  
BOREHOLE NO. MP1014	BOX NO. 3	CLIENT THE CROWN ESTATE		
DEPTH FROM 6.70m TO 9.70m		ENGINEER WARDELL ARMSTRONG		
				
				



CC Ground Investigations Ltd

**Contract ID:**

C6515

**Borehole ID:**

MP1014

**Contract Name:**

Land East of Hemel Hempstead GI

**Box No:**

3

**Client:**

The Crown Estate

**Depth:**

6.70-9.70m

# MP Borehole Photographs



CC Ground Investigations Ltd

**Contract ID:**

C6515

**Borehole ID:**

MP1014

**Contract Name:**

Land East of Hemel Hempstead GI

**Box No:**

4

**Client:**

The Crown Estate

**Depth:**

9.70-12.70m

# MP Borehole Photographs



CC Ground Investigations Ltd

<b>Contract ID:</b>	C6515	<b>Borehole ID:</b>	MP1014
<b>Contract Name:</b>	Land East of Hemel Hempstead GI	<b>Box No:</b>	5
<b>Client:</b>	The Crown Estate	<b>Depth:</b>	12.70-15.70m