


# MP Borehole Photographs



 CC Ground Investigations Ltd	<b>Contract ID:</b>	C6515	<b>Borehole ID:</b>	MP1014
	<b>Contract Name:</b>	Land East of Hemel Hempstead GI	<b>Box No:</b>	6
	<b>Client:</b>	The Crown Estate	<b>Depth:</b>	15.70-18.10m

# MP Borehole Photographs



CC Ground Investigations Ltd

**Contract ID:**

C6515

**Borehole ID:**

MP1014

**Contract Name:**

Land East of Hemel Hempstead GI

**Box No:**

7

**Client:**

The Crown Estate

**Depth:**

18.10-20.10m

## MP Borehole Photographs



CC Ground Investigations Ltd

**Contract ID:**

C6515

**Borehole ID:**

MP1015

**Contract Name:**

Land East of Hemel  
Hempstead GI

**Box No:**

**Client:**

The Crown Estate

**Depth:**

Pre

# MP Borehole Photographs



CC Ground Investigations Ltd

**Contract ID:**

C6515

**Borehole ID:**

MP1015

**Contract Name:**

Land East of Hemel  
Hempstead GI

**Box No:**

**Client:**


The Crown Estate

**Depth:**

0.00-1.20m

# MP Borehole Photographs



 CC Ground Investigations Ltd	<b>Contract ID:</b>	C6515	<b>Borehole ID:</b>	MP1015
	<b>Contract Name:</b>	Land East of Hemel Hempstead GI	<b>Box No:</b>	1
	<b>Client:</b>	The Crown Estate	<b>Depth:</b>	1.20-4.00m

# MP Borehole Photographs

PROJECT NO. C6515		SITE LAND EAST OF HEMEL HEMPSTEAD		 CC Ground Investigations Ltd KODAK Gray Scale KODAK Color Control Patches
BOREHOLE NO. MP1015	BOX NO. 2	CLIENT THE CROWN ESTATE		
DEPTH FROM 4.00m TO 6.50m		ENGINEER WARDELL ARMSTRONG		
				
				



CC Ground Investigations Ltd

**Contract ID:**

C6515

**Borehole ID:**

MP1015

**Contract Name:**

Land East of Hemel Hempstead GI

**Box No:**

2

**Client:**


The Crown Estate

**Depth:**

4.00-6.50m


# MP Borehole Photographs



 CC Ground Investigations Ltd	<b>Contract ID:</b>	C6515	<b>Borehole ID:</b>	MP1015
	<b>Contract Name:</b>	Land East of Hemel Hempstead GI	<b>Box No:</b>	3
	<b>Client:</b>	The Crown Estate	<b>Depth:</b>	6.50-9.50m

# MP Borehole Photographs



 CC Ground Investigations Ltd	<b>Contract ID:</b>	C6515	<b>Borehole ID:</b>	MP1015
	<b>Contract Name:</b>	Land East of Hemel Hempstead GI	<b>Box No:</b>	4
	<b>Client:</b>	The Crown Estate	<b>Depth:</b>	9.50-12.50m

# MP Borehole Photographs



CC Ground Investigations Ltd

**Contract ID:**

C6515

**Borehole ID:**

MP1015

**Contract Name:**

Land East of Hemel Hempstead GI

**Box No:**

5

**Client:**

The Crown Estate

**Depth:**

12.50-15.90m

# MP Borehole Photographs



CC Ground Investigations Ltd

**Contract ID:**

C6515

**Borehole ID:**

MP1015

**Contract Name:**

Land East of Hemel Hempstead GI

**Box No:**

6

**Client:**

The Crown Estate

**Depth:**

15.90-19.30m

## MP Borehole Photographs



CC Ground Investigations Ltd

**Contract ID:**

C6515

**Borehole ID:**

MP1016

**Contract Name:**

Land East of Hemel  
Hempstead GI

**Box No:**

**Client:**

The Crown Estate

**Depth:**

Pre

# MP Borehole Photographs



CC Ground Investigations Ltd

**Contract ID:**

C6515

**Borehole ID:**

MP1016

**Contract Name:**

Land East of Hemel Hempstead GI

**Box No:**

**Client:**

The Crown Estate

**Depth:**

0.00-1.20m

## MP Borehole Photographs



CC Ground Investigations Ltd

**Contract ID:**

C6515

**Contract Name:**

Land East of Hemel  
Hempstead GI

**Client:**

The Crown Estate

**Borehole ID:**

MP1016

**Box No:**

**Depth:**

0.00-1.20m

# MP Borehole Photographs

PROJECT NO. C6515		SITE LAND EAST OF HEMEL HEMPSTEAD		 CC Ground Investigations Ltd  
BOREHOLE NO. MP1016	BOX NO. 1	CLIENT THE CROWN ESTATE		
DEPTH FROM 1.20m TO 4.20m		ENGINEER WARDELL ARMSTRONG		
				
				



CC Ground Investigations Ltd

**Contract ID:**

C6515

**Borehole ID:**

MP1016

**Contract Name:**

Land East of Hemel Hempstead GI

**Box No:**

1

**Client:**

The Crown Estate

**Depth:**

1.20-4.20m

# MP Borehole Photographs

PROJECT NO. C6515		SITE LAND EAST OF HEMEL HEMPSTEAD		 CC Ground Investigations Ltd  
BOREHOLE NO. MP1016	BOX NO. 2	CLIENT THE CROWN ESTATE		
DEPTH FROM 4.00m TO 6.70m		ENGINEER WARDELL ARMSTRONG		
				
				



CC Ground Investigations Ltd

**Contract ID:**

C6515

**Borehole ID:**

MP1016

**Contract Name:**

Land East of Hemel Hempstead GI

**Box No:**

2

**Client:**

The Crown Estate

**Depth:**

4.00-6.70m

# MP Borehole Photographs



CC Ground Investigations Ltd

**Contract ID:**

C6515

**Borehole ID:**

MP1016

**Contract Name:**

Land East of Hemel Hempstead GI

**Box No:**

3

**Client:**


The Crown Estate

**Depth:**

6.70-9.40m

# MP Borehole Photographs



 CC Ground Investigations Ltd	<b>Contract ID:</b>	C6515	<b>Borehole ID:</b>	MP1016
	<b>Contract Name:</b>	Land East of Hemel Hempstead GI	<b>Box No:</b>	4
	<b>Client:</b>	The Crown Estate	<b>Depth:</b>	9.40-12.40m

# MP Borehole Photographs



CC Ground Investigations Ltd

**Contract ID:**

C6515

**Borehole ID:**

MP1016

**Contract Name:**

Land East of Hemel Hempstead GI

**Box No:**

5

**Client:**

The Crown Estate

**Depth:**

12.40-15.40m

# MP Borehole Photographs



CC Ground Investigations Ltd

<b>Contract ID:</b>	C6515	<b>Borehole ID:</b>	MP1016
<b>Contract Name:</b>	Land East of Hemel Hempstead GI	<b>Box No:</b>	6
<b>Client:</b>	The Crown Estate	<b>Depth:</b>	15.40-18.50m

# MP Borehole Photographs



CC Ground Investigations Ltd

**Contract ID:**

C6515

**Borehole ID:**

MP1016

**Contract Name:**

Land East of Hemel Hempstead GI

**Box No:**

7

**Client:**

The Crown Estate

**Depth:**

18.50-20.00m

## MP Borehole Photographs



CC Ground Investigations Ltd

**Contract ID:**

C6515

**Borehole ID:**

MP1017

**Contract Name:**

Land East of Hemel  
Hempstead GI

**Box No:**

Pre

**Client:**

The Crown Estate

**Depth:**

# MP Borehole Photographs



CC Ground Investigations Ltd

<b>Contract ID:</b>	C6515	<b>Borehole ID:</b>	MP1017
<b>Contract Name:</b>	Land East of Hemel Hempstead GI	<b>Box No:</b>	Pit
<b>Client:</b>	The Crown Estate	<b>Depth:</b>	0.00-1.20m

# MP Borehole Photographs

PROJECT NO. C6515		SITE LAND EAST OF HEMEL HEMPSTEAD		 CC Ground Investigations Ltd  
BOREHOLE NO. MP1017	BOX NO. 1	CLIENT THE CROWN ESTATE		
DEPTH FROM 1.20m TO 3.70m		ENGINEER WARDELL ARMSTRONG		
				
				



CC Ground Investigations Ltd

**Contract ID:**

C6515

**Borehole ID:**

MP1017

**Contract Name:**

Land East of Hemel Hempstead GI

**Box No:**

1

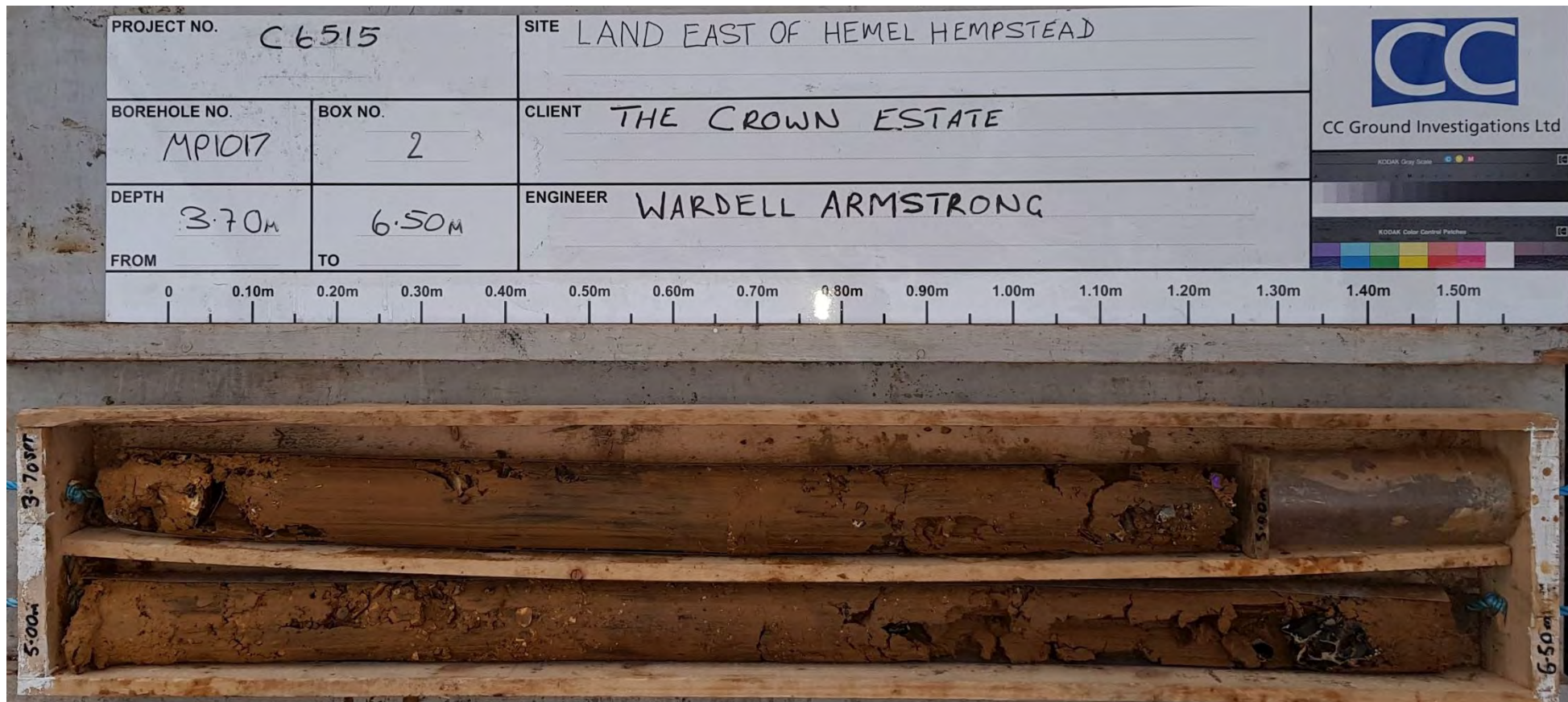
**Client:**

The Crown Estate

**Depth:**

1.20-3.70m

# MP Borehole Photographs



CC Ground Investigations Ltd

**Contract ID:**

C6515

**Borehole ID:**

MP1017

**Contract Name:**

Land East of Hemel Hempstead GI

**Box No:**

2

**Client:**

The Crown Estate

**Depth:**

3.70-6.50m

# MP Borehole Photographs



CC Ground Investigations Ltd

**Contract ID:**

C6515

**Borehole ID:**

MP1017

**Contract Name:**

Land East of Hemel Hempstead GI

**Box No:**

3

**Client:**


The Crown Estate

**Depth:**

6.50-9.50m


# MP Borehole Photographs



 CC Ground Investigations Ltd	<b>Contract ID:</b>	C6515	<b>Borehole ID:</b>	MP1017
	<b>Contract Name:</b>	Land East of Hemel Hempstead GI	<b>Box No:</b>	4
	<b>Client:</b>	The Crown Estate	<b>Depth:</b>	9.50-12.50m

# MP Borehole Photographs



 CC Ground Investigations Ltd	<b>Contract ID:</b>	C6515	<b>Borehole ID:</b>	MP1017
	<b>Contract Name:</b>	Land East of Hemel Hempstead GI	<b>Box No:</b>	5
	<b>Client:</b>	The Crown Estate	<b>Depth:</b>	12.50-15.50m

# MP Borehole Photographs



CC Ground Investigations Ltd

<b>Contract ID:</b>	C6515	<b>Borehole ID:</b>	MP1017
<b>Contract Name:</b>	Land East of Hemel Hempstead GI	<b>Box No:</b>	6
<b>Client:</b>	The Crown Estate	<b>Depth:</b>	15.50-18.50m

# MP Borehole Photographs



CC Ground Investigations Ltd

**Contract ID:**

C6515

**Borehole ID:**

MP1017

**Contract Name:**

Land East of Hemel Hempstead GI

**Box No:**

7

**Client:**

The Crown Estate

**Depth:**

18.50-20.00m

## MP Borehole Photographs



CC Ground Investigations Ltd

**Contract ID:**

C6515

**Borehole ID:**

MP1018

**Contract Name:**

Land East of Hemel  
Hempstead GI

**Box No:**

Pre

**Client:**

The Crown Estate

**Depth:**

# MP Borehole Photographs



CC Ground Investigations Ltd

**Contract ID:**

C6515

**Borehole ID:**

MP1018

**Contract Name:**

Land East of Hemel  
Hempstead GI

**Box No:**

Pit

**Client:**

The Crown Estate

**Depth:**

# MP Borehole Photographs



CC Ground Investigations Ltd

**Contract ID:**

C6515

**Contract Name:**

Land East of Hemel Hempstead GI

**Client:**

The Crown Estate

**Borehole ID:**

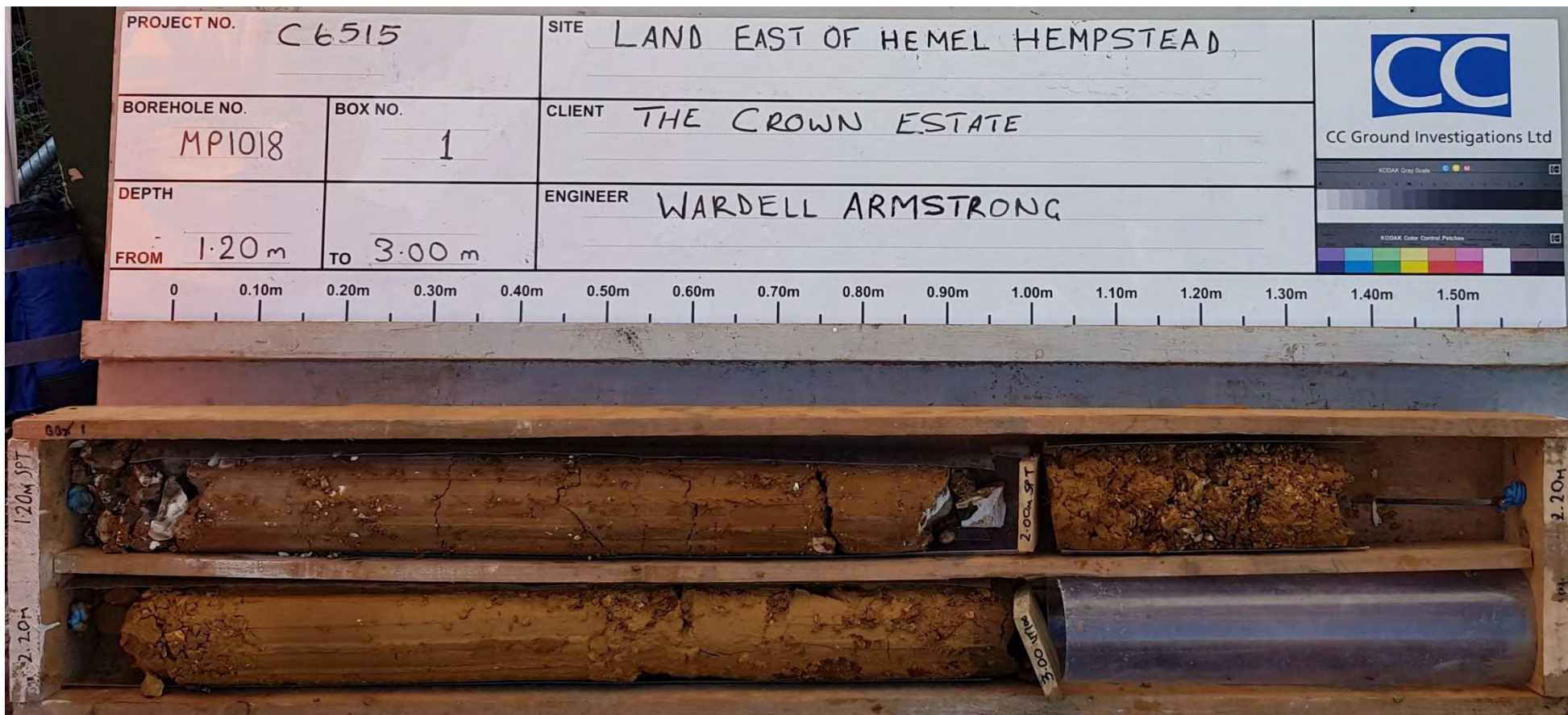
MP1018


**Box No:**

Pit

**Depth:**

# MP Borehole Photographs



 CC Ground Investigations Ltd	<b>Contract ID:</b>	C6515	<b>Borehole ID:</b>	MP1018
	<b>Contract Name:</b>	Land East of Hemel Hempstead GI	<b>Box No:</b>	1
	<b>Client:</b>	The Crown Estate	<b>Depth:</b>	1.20-3.00m

# MP Borehole Photographs



CC Ground Investigations Ltd

**Contract ID:**

C6515

**Borehole ID:**

MP1018

**Contract Name:**

Land East of Hemel Hempstead GI

**Box No:**

2

**Client:**


The Crown Estate

**Depth:**

3.00-6.50m

# MP Borehole Photographs



 CC Ground Investigations Ltd	<b>Contract ID:</b>	C6515	<b>Borehole ID:</b>	MP1018
	<b>Contract Name:</b>	Land East of Hemel Hempstead GI	<b>Box No:</b>	3
	<b>Client:</b>	The Crown Estate	<b>Depth:</b>	6.50-9.50m

# MP Borehole Photographs



CC Ground Investigations Ltd

**Contract ID:**

C6515

**Borehole ID:**

MP1018

**Contract Name:**

Land East of Hemel Hempstead GI

**Box No:**

4

**Client:**


The Crown Estate

**Depth:**

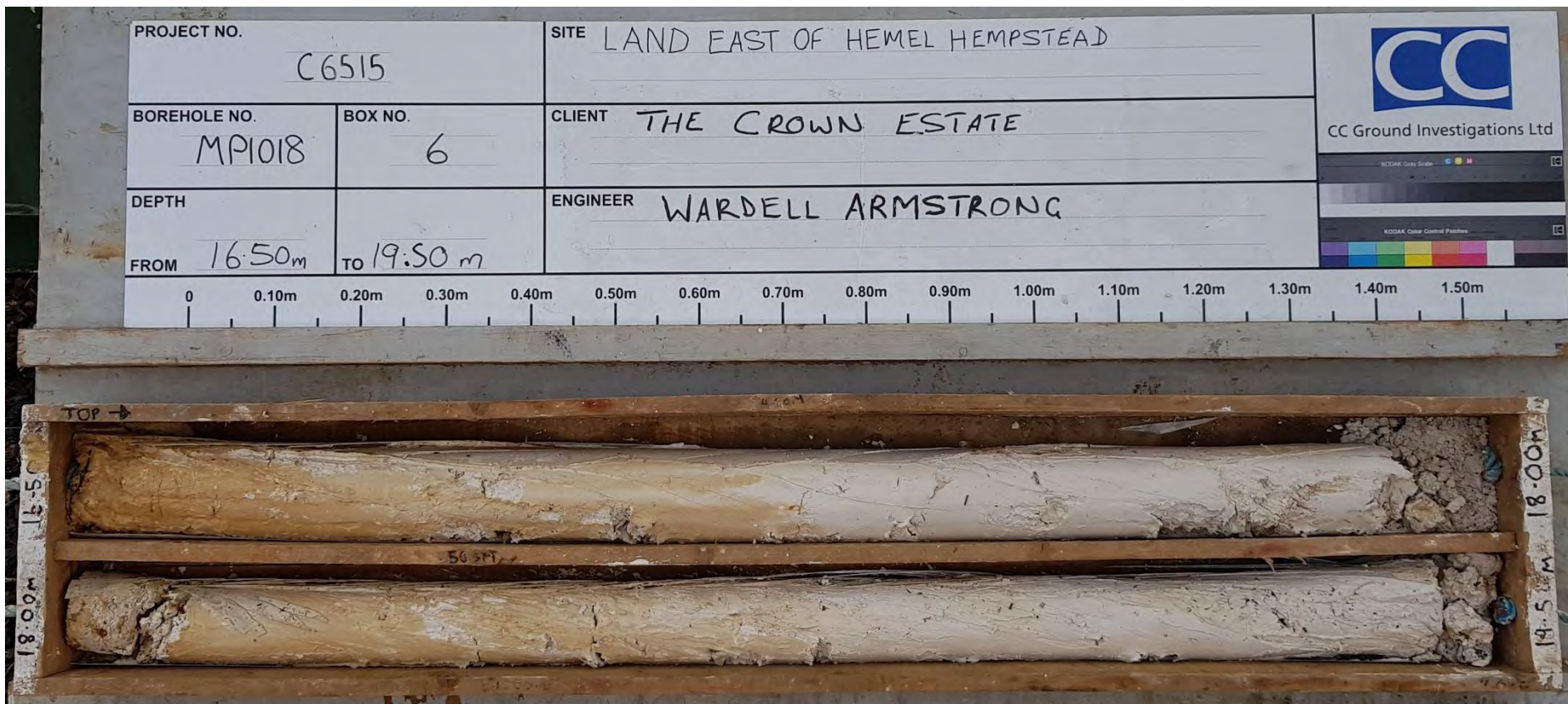
9.50-12.50m

# MP Borehole Photographs



 CC Ground Investigations Ltd	<b>Contract ID:</b>	C6515	<b>Borehole ID:</b>	MP1018
	<b>Contract Name:</b>	Land East of Hemel Hempstead GI	<b>Box No:</b>	5
	<b>Client:</b>	The Crown Estate	<b>Depth:</b>	12.50-16.50m

# MP Borehole Photographs



CC Ground Investigations Ltd

<b>Contract ID:</b>	C6515	<b>Borehole ID:</b>	MP1018
<b>Contract Name:</b>	Land East of Hemel Hempstead GI	<b>Box No:</b>	6
<b>Client:</b>	The Crown Estate	<b>Depth:</b>	16.50-19.50m

# MP Borehole Photographs

PROJECT NO. C6515		SITE LAND EAST OF HEMEL HEMPSTEAD		 CC Ground Investigations Ltd  
BOREHOLE NO. MP1018	BOX NO. 7	CLIENT THE CROWN ESTATE		
DEPTH FROM 19.50m TO 20.20m		ENGINEER WARDELL ARMSTRONG		
				
				



CC Ground Investigations Ltd

**Contract ID:**

C6515

**Borehole ID:**

MP1018

**Contract Name:**

Land East of Hemel Hempstead GI

**Box No:**

7

**Client:**

The Crown Estate

**Depth:**

19.50-20.20m

## MP Borehole Photographs



CC Ground Investigations Ltd

**Contract ID:**

C6515

**Borehole ID:**

MP1019

**Contract Name:**

Land East of Hemel  
Hempstead GI

**Box No:**

**Client:**

The Crown Estate

**Depth:**

Pre

# MP Borehole Photographs



CC Ground Investigations Ltd

**Contract ID:**

C6515

**Contract Name:**

Land East of Hemel Hempstead GI

**Client:**

The Crown Estate

**Borehole ID:**

MP1019

**Box No:**

**Depth:**

0.00-1.20m

## MP Borehole Photographs



CC Ground Investigations Ltd

**Contract ID:**

C6515

**Contract Name:**

Land East of Hemel Hempstead GI

**Client:**

The Crown Estate

**Borehole ID:**

MP1019

**Box No:**

7

**Depth:**

0.00-1.20m

# MP Borehole Photographs



CC Ground Investigations Ltd

**Contract ID:**

C6515

**Borehole ID:**

MP1019

**Contract Name:**

Land East of Hemel Hempstead GI

**Box No:**

1

**Client:**

The Crown Estate

**Depth:**

1.20-3.70m

# MP Borehole Photographs



CC Ground Investigations Ltd

<b>Contract ID:</b>	C6515	<b>Borehole ID:</b>	MP1019
<b>Contract Name:</b>	Land East of Hemel Hempstead GI	<b>Box No:</b>	2
<b>Client:</b>	The Crown Estate	<b>Depth:</b>	3.70-6.50m

# MP Borehole Photographs



CC Ground Investigations Ltd

**Contract ID:**

C6515

**Borehole ID:**

MP1019

**Contract Name:**

Land East of Hemel Hempstead GI

**Box No:**

3

**Client:**


The Crown Estate

**Depth:**

6.50-9.50m

# MP Borehole Photographs



 CC Ground Investigations Ltd	<b>Contract ID:</b>	C6515	<b>Borehole ID:</b>	MP1019
	<b>Contract Name:</b>	Land East of Hemel Hempstead GI	<b>Box No:</b>	4
	<b>Client:</b>	The Crown Estate	<b>Depth:</b>	9.50-12.10m

# MP Borehole Photographs



CC Ground Investigations Ltd

**Contract ID:**

C6515

**Borehole ID:**

MP1019

**Contract Name:**

Land East of Hemel Hempstead GI

**Box No:**

5

**Client:**


The Crown Estate

**Depth:**

12.10-14.80m


# MP Borehole Photographs



 CC Ground Investigations Ltd	<b>Contract ID:</b>	C6515	<b>Borehole ID:</b>	MP1019
	<b>Contract Name:</b>	Land East of Hemel Hempstead GI	<b>Box No:</b>	6
	<b>Client:</b>	The Crown Estate	<b>Depth:</b>	14.80-17.50m

# MP Borehole Photographs



 CC Ground Investigations Ltd	<b>Contract ID:</b>	C6515	<b>Borehole ID:</b>	MP1019
	<b>Contract Name:</b>	Land East of Hemel Hempstead GI	<b>Box No:</b>	7
	<b>Client:</b>	The Crown Estate	<b>Depth:</b>	17.50-20.00m