

NOTICE OF MAKING

ST ALBANS CITY AND DISTRICT COUNCIL

THE ST ALBANS CITY AND DISTRICT COUNCIL (CONTROL OF PARKING) ORDER 2023 (AMENDMENT No.14) WAITING RESTRICTIONS VARIOUS ROADS ORDER 2026

NOTICE IS HEREBY GIVEN that St Albans City and District Council (pursuant to arrangements made with Hertfordshire County Council) made the above Order on 12 March 2026 under the Road Traffic Regulation Act 1984, to introduce new waiting restrictions within the St Albans City and District as specified in the Schedules to this Notice. The Order will come into operation on 01 June 2026.

Documents giving more detailed particulars of the Order may be viewed from 12 March 2026 to 23 April 2026 during office hours at Main Reception, Civic Centre, St Peters Street, St Albans, Hertfordshire, AL1 3JE or online at www.stalbans.gov.uk/TROS selecting Made TROs and looking at Yellow Line Order.

Enquiries relating to the Order should be referred to the Traffic Regulation Officer concerned parking.development@stalbans.gov.uk

Any person wishing to question the validity of the Order, or any of its provisions, on the grounds that it is not within the powers conferred by the 1984 Act, or that any requirement of the 1984 Act or any Instrument made under it has not been complied with may, within 6 weeks from the date of this Notice, apply to the High Court for this purpose.

SCHEDULE 1: No waiting at any time- those sections of road listed below and as set out in the Order and on-street plans

St Albans- Abbots Avenue, Abbots Avenue West, Aldwick, Aldwick Court (Garages), Beaumont Avenue, Beechwood Avenue, Blenkin Close, Broomfield, Canberra Close, Cottonmill Lane, Creighton Avenue, Green Lane, Hatfield Road, Hedley Road, Holyrood Crescent, Homewood Road, Kingshill Avenue, Lawrance Road, Linden Crescent, London Road, Lycaste Close, Mayflower Road, Melbourne Close, New Greens Avenue, Oakdene Way, Penn Road, Rodney Avenue, Sandpit Lane, Sandringham Crescent, Shirley Road, South Riding, Spooners Drive, The Ridgeway, Twyford Road, Valley Road, Westfields, West Riding, Willow Crescent and Wilstone Drive.

Harpenden- Ambrose Lane, Farm Avenue, Grove Avenue, Grove Road, Hillside Road, Hollybush Lane, Luton Road, and Station Road.

Redbourn- High Street, The Common and Ver Road.

Wheathampstead- Brocket View, Church Street and East Lane.

SCHEDULE 2: No loading at any time- those sections of road listed below and as set out in the Order and on-street plans

St Albans- Arthur Road, Hatfield Road, Royal Road and Tippendell Lane.

SCHEDULE 3: No waiting at any time during the prescribed hours- those sections of road listed below and as set out in the Order and on-street plans

St Albans- Green Lane and Shirley Road.

SCHEDULE 4: Convert residents permit holder parking place to no waiting at any time- those sections of road listed below and as set out in the Order and on-street plans

St Albans- Church Street.

Thursday 12 March 2026

Christine Traill
Strategic Director
Community & Place Delivery
St Albans City and District Council

TRAFFIC REGULATION ORDER

ST ALBANS CITY AND DISTRICT COUNCIL

THE ST ALBANS CITY AND DISTRICT COUNCIL (CONTROL OF PARKING) ORDER 2023 (AMENDMENT NO.14) WAITING RESTRICTIONS VARIOUS ROADS ORDER 2026

St Albans City and District Council, pursuant to arrangements made under section 19 of The Local Government Act 2000 and The Local Authorities (Arrangements for the Discharge of Functions) (England) Regulations 2002 with Hertfordshire County Council, in exercise of their powers under Sections 1, 2 and 3 of the Road Traffic Regulation Act 1984 (which said Act of 1984 is hereinafter referred to as “the Act of 1984”) and Part IV of Schedule 9 of the Act of 1984, and of all other enabling powers and after consultation with the Chief Officer of Police hereby make the following Order:

Citation and Commencement

1. This Order may be cited as “The St Albans City and District Council (Control of Parking) Order 2023 (Amendment No.14) Waiting Restrictions Various Roads Order 2026” and will come into operation on 01 June 2026.

Interpretation-

2. “**The Order of 2023**” means The St Albans City and District Council (Control of Parking) Order 2023.
3. “**On-Street Plans**” means a map showing the specified location/s within the St Albans City and District and incorporated into this Order, unless otherwise indicated.

Amendment of The St Albans City and District Council (Control of Parking) Order 2023

4. The Order of 2023 is hereby varied as identified in the On-Street Plans attached to the Schedule in this Order.
5. The Interpretation Act 1978 shall apply for the interpretation of this Order as it applies for the interpretation of an Act of Parliament.
6. The restrictions imposed by this Order and detailed on the on-street plan, shall be in addition to and not in derogation from any restriction or requirement imposed by any other regulations made or having effect as if made under the Act of 1984 or by or under any other enactment.

SCHEDULE

Schedule	“ On-Street Plans ” Maps 1 to 31
----------	---

The Common Seal of)
St Albans City and District Council)
was hereunto affixed on the 202*)
in the presence of:-)

.....

Authorised Signatory

.....

Authorised Signatory

EXPLANTORY NOTE

(This is not part of the Order but used to help explain its purpose)

The St Albans City and District Council (Control of Parking) Order 2023 (Amendment No.14)
Harpenden Paid Parking Places Order 2026

The general effect of the Order would be:

No waiting at any time- those sections of road listed below

St Albans- Abbots Avenue, Abbots Avenue West, Aldwick, Aldwick Court (Garages), Beaumont Avenue, Beechwood Avenue, Blenkin Close, Broomfield, Canberra Close, Cottonmill Lane, Creighton Avenue, Green Lane, Hatfield Road, Hedley Road, Holyrood Crescent, Homewood Road, Kingshill Avenue, Lawrance Road, Linden Crescent, London Road, Lycaste Close, Mayflower Road, Melbourne Close, New Greens Avenue, Oakdene Way, Penn Road, Rodney Avenue, Sandpit Lane, Sandringham Crescent, Shirley Road, South Riding, Spooners Drive, The Ridgeway, Twyford Road, Valley Road, Westfields, West Riding, Willow Crescent and Wilstone Drive.

Harpenden- Ambrose Lane, Farm Avenue, Grove Avenue, Grove Road, Hillside Road, Hollybush Lane, Luton Road and Station Road.

Redbourn- High Street, The Common and Ver Road.

Wheathampstead- Brocket View, Church Street and East Lane.

No loading at any time- those sections of road listed below

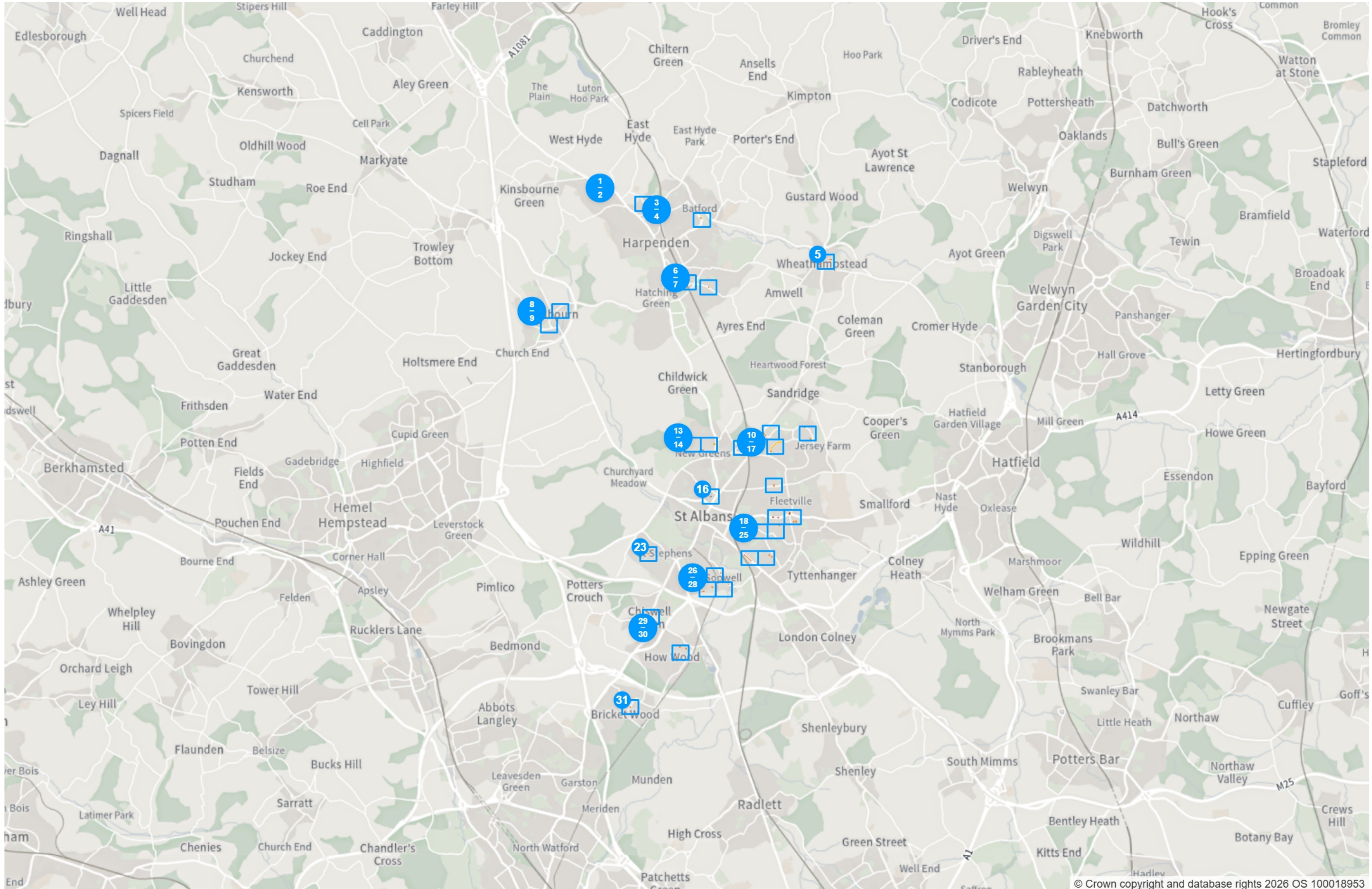
St Albans- Arthur Road, Hatfield Road, Royal Road and Tippendell Lane.

SCHEDULE 3: No waiting at any time during the prescribed hours- those sections of road listed below

St Albans- Green Lane and Shirley Road.

Convert residents permit holder parking place to no waiting at any time- those sections of road listed below

St Albans- Church Street.



Static Order Guide

Map page indicator

Shows current map number against total and indicates if the legend is split over multiple pages eg. 2a, 2b, 2c

Change type

Indicates whether restrictions have been Added, Modified or Removed

Coloured spots

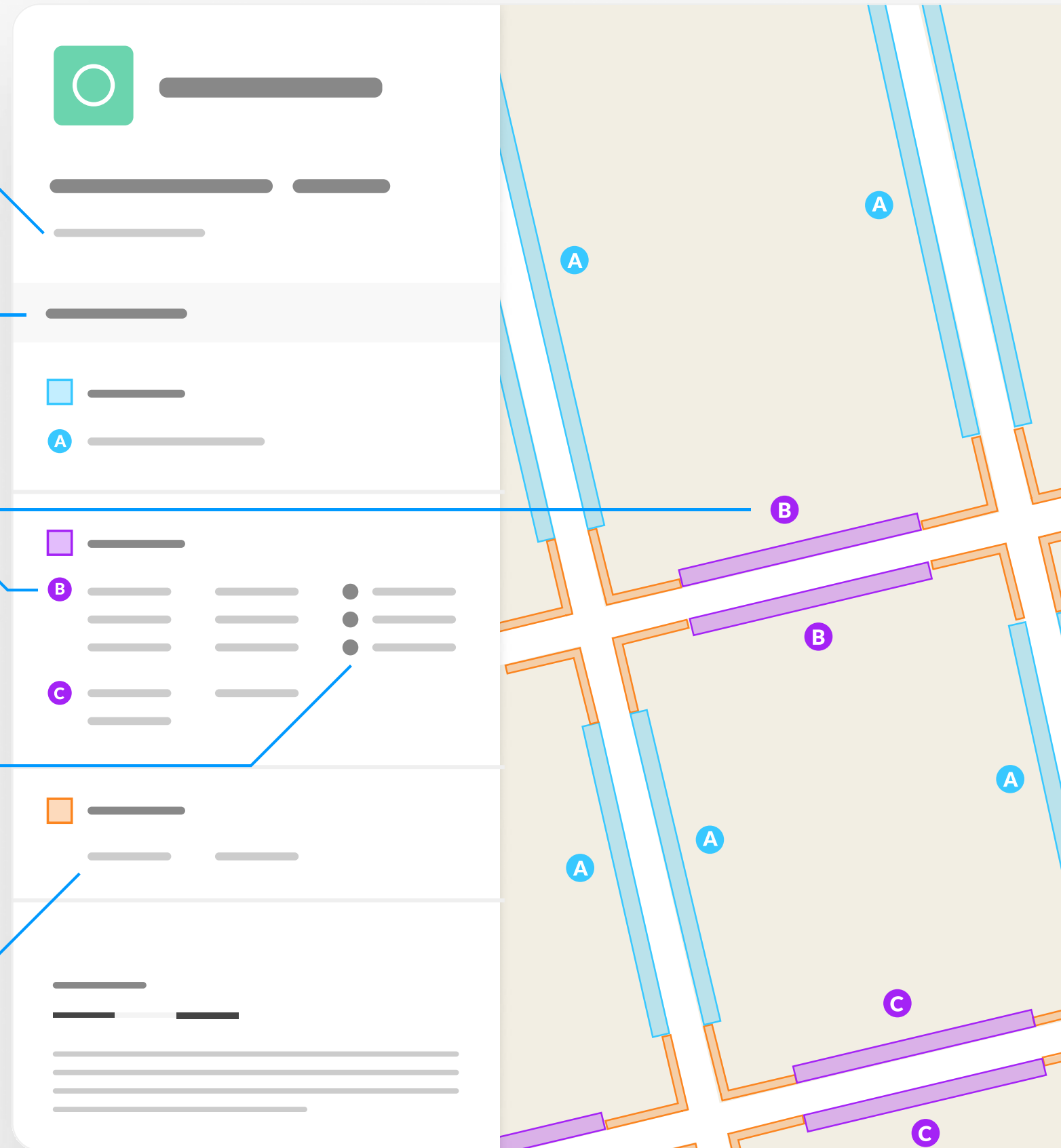
Restrictions with different attributes are marked with a lettered spot

Restriction icons

⊕ Min stay ⊕ Max stay ⊘ No return ⌚ Tariff hours
📅 Up to 🛢 Fuel surcharge Ⓔ Event day ⓘ Emissions pricing

Restriction durations


Where no months or days are specified, restrictions apply all year and all week




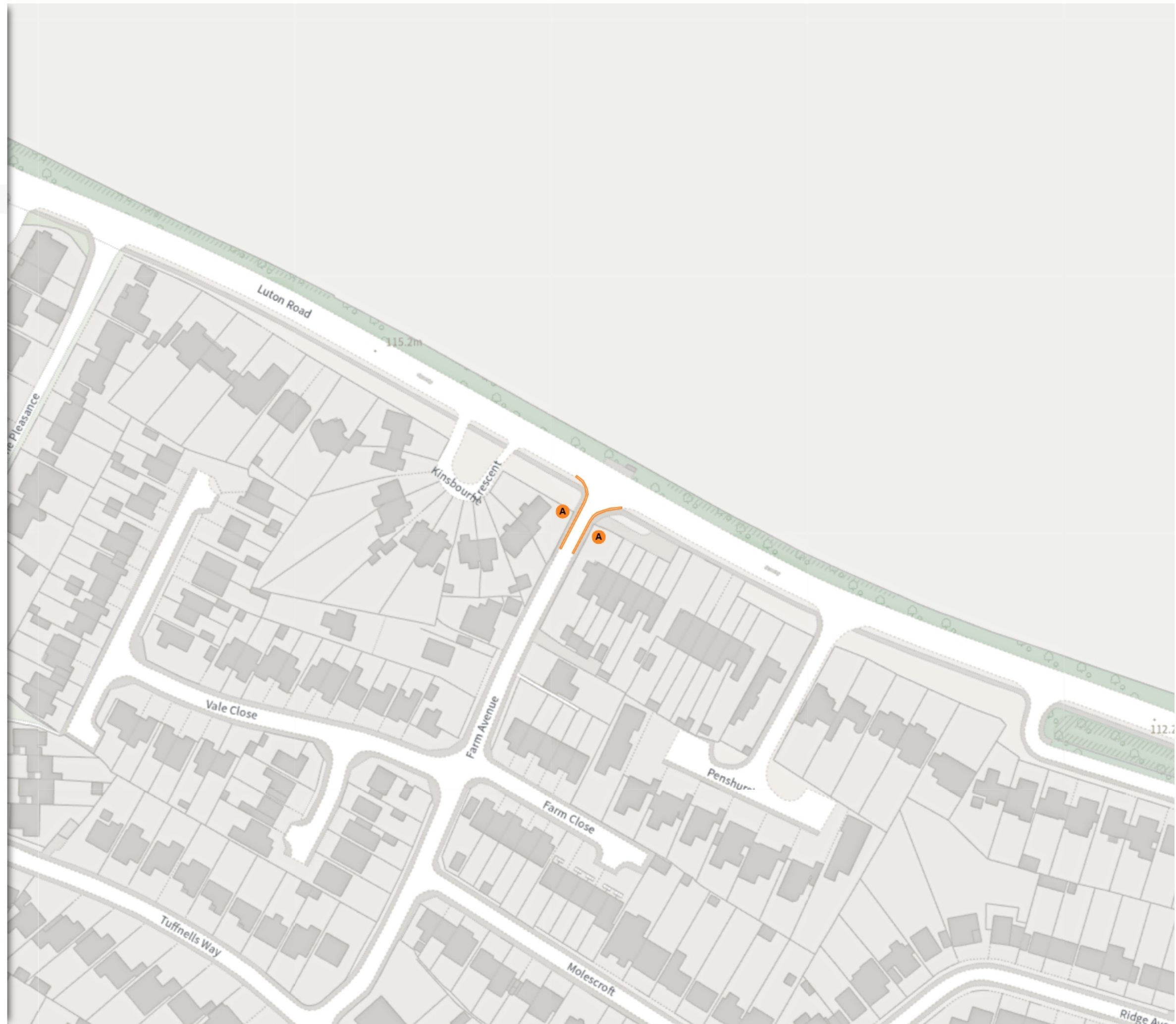
THE ST ALBANS CITY AND DISTRICT COUNCIL
(CONTROL OF PARKING) ORDER 2023 (AMENDMENT
No.14) WAITING RESTRICTIONS ORDER 2025

Map 1 of 31 Made 12/03/26

ADDED

 No waiting at any time

 At all times




 Scale: 1:1250 0 20 40 60m

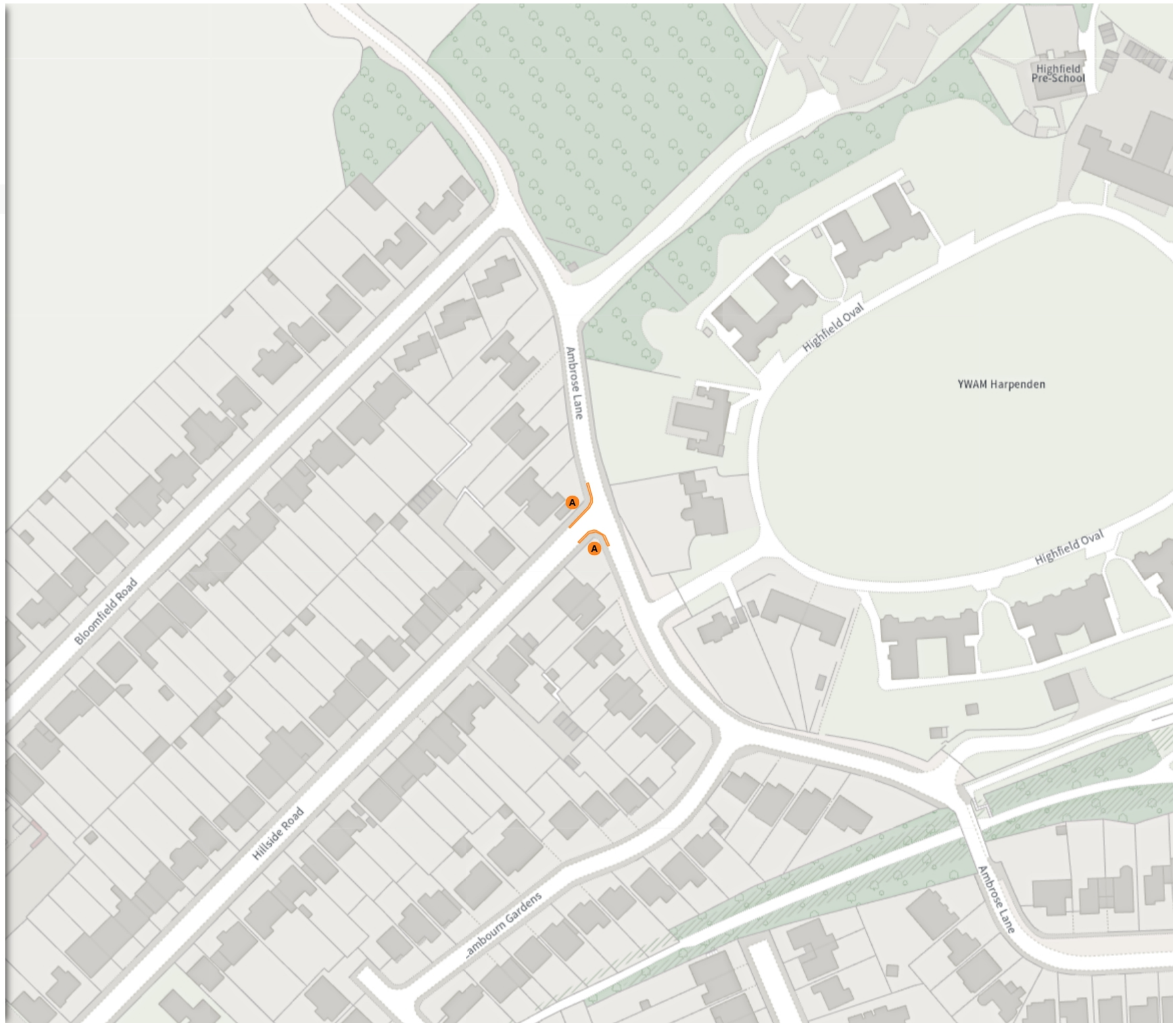
NW 511688.15, 216014.647 SE 512127.34, 215648.174

© Crown copyright and database rights 2026 Ordnance Survey.
You are not permitted to copy, sub-license, distribute or sell any of this
data to third parties in any form. Licence number 100018953

ADDED

 No waiting at any time

 At all times



 Scale: 1:1250 0 20 40 60m

NW 512769.967, 215580.841 SE 513209.276, 215214.427


© Crown copyright and database rights 2026 Ordnance Survey.
You are not permitted to copy, sub-license, distribute or sell any of this
data to third parties in any form. Licence number 100018953

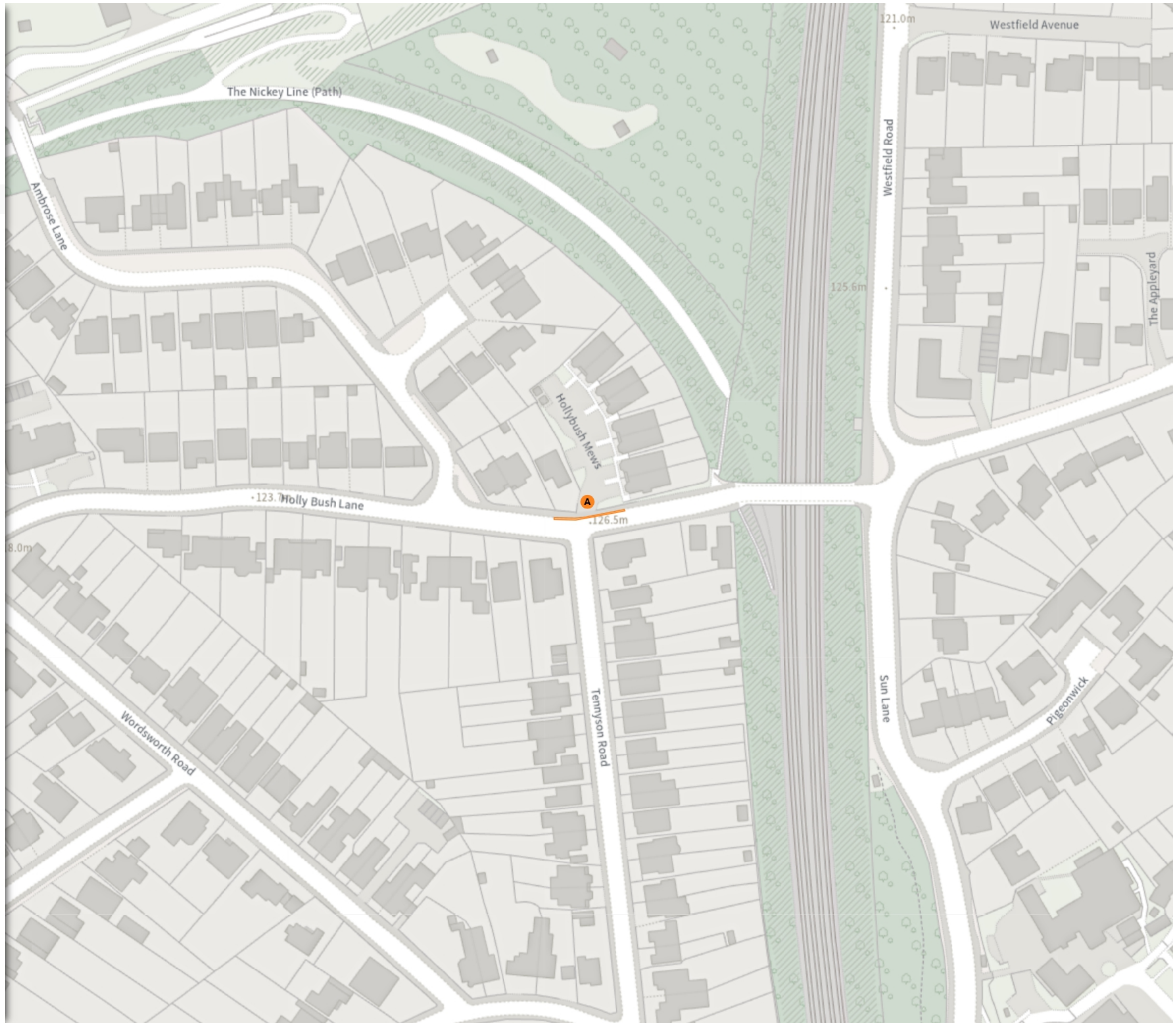
THE ST ALBANS CITY AND DISTRICT COUNCIL
(CONTROL OF PARKING) ORDER 2023 (AMENDMENT
No.14) WAITING RESTRICTIONS ORDER 2025

Map 3 of 31 Made 12/03/26

ADDED

 No waiting at any time

 At all times



Scale: 1:1250 


NW 513125.14, 215337.228 SE 513564.496, 214970.826


© Crown copyright and database rights 2026 Ordnance Survey.
You are not permitted to copy, sub-license, distribute or sell any of this
data to third parties in any form. Licence number 100018953

THE ST ALBANS CITY AND DISTRICT COUNCIL
(CONTROL OF PARKING) ORDER 2023 (AMENDMENT
No.14) WAITING RESTRICTIONS ORDER 2025

Map 4 of 31 Made 12/03/26

ADDED

 No waiting at any time

 At all times



Scale: 1:1250 

NW 514312.55, 215201.211 SE 514752.008, 214834.899


© Crown copyright and database rights 2026 Ordnance Survey.
You are not permitted to copy, sub-license, distribute or sell any of this
data to third parties in any form. Licence number 100018953

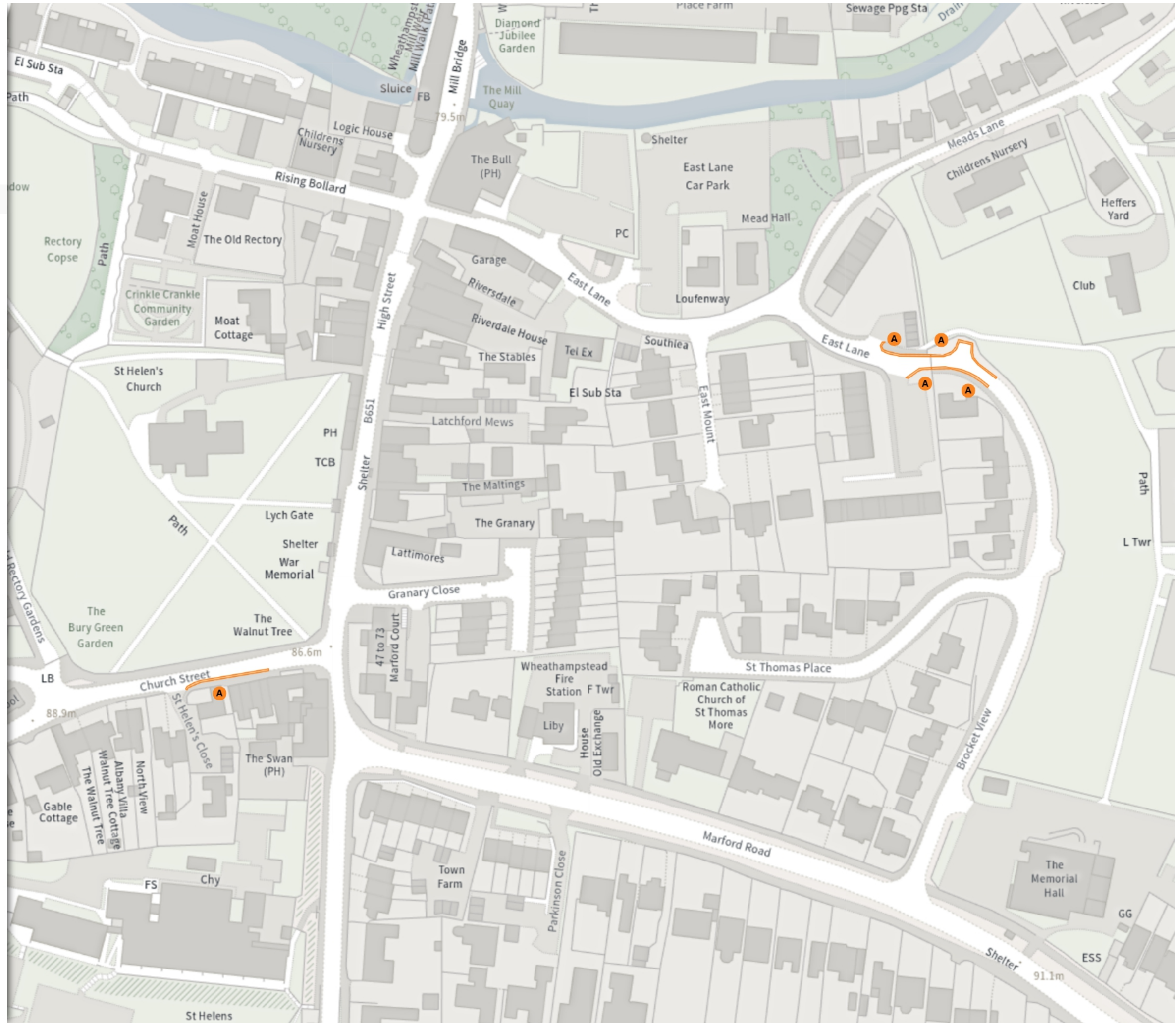
THE ST ALBANS CITY AND DISTRICT COUNCIL
(CONTROL OF PARKING) ORDER 2023 (AMENDMENT
No.14) WAITING RESTRICTIONS ORDER 2025

Map 5 of 31 Made 12/03/26

ADDED

 No waiting at any time

 At all times





Scale: 1:1250 0 20 40 60m

NW 517586.782, 214181.605 SE 518026.575, 213815.493

© Crown copyright and database rights 2026 Ordnance Survey.
You are not permitted to copy, sub-license, distribute or sell any of this
data to third parties in any form. Licence number 100018953

REMOVED

 No waiting

 Mon-Sat 08:00-18:00



 Scale: 1:1250 

NW 513975.038, 213552.651 SE 514414.61, 213186.186


© Crown copyright and database rights 2026 Ordnance Survey.
You are not permitted to copy, sub-license, distribute or sell any of this
data to third parties in any form. Licence number 100018953

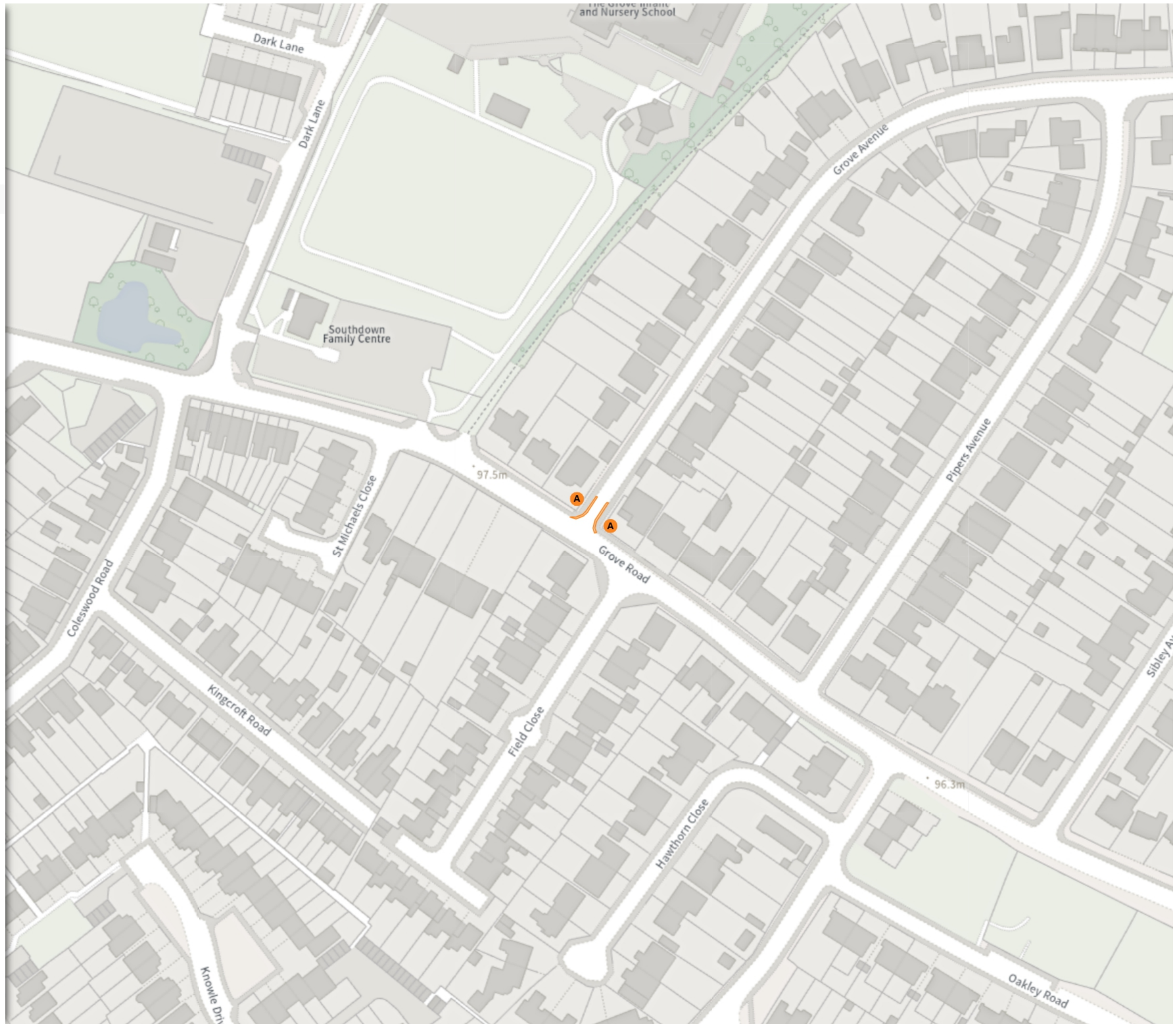
THE ST ALBANS CITY AND DISTRICT COUNCIL
(CONTROL OF PARKING) ORDER 2023 (AMENDMENT
No.14) WAITING RESTRICTIONS ORDER 2025

Map 7 of 31 Made 12/03/26

ADDED

 No waiting at any time

 At all times



 Scale: 1:1250 0 20 40 60m

NW 514527.003, 213442.294 SE 514966.627, 213075.867


© Crown copyright and database rights 2026 Ordnance Survey.
You are not permitted to copy, sub-license, distribute or sell any of this
data to third parties in any form. Licence number 100018953

THE ST ALBANS CITY AND DISTRICT COUNCIL
(CONTROL OF PARKING) ORDER 2023 (AMENDMENT
No.14) WAITING RESTRICTIONS ORDER 2025


Map 8 of 31 Made 12/03/26


ADDED

 No waiting at any time

 At all times

MODIFIED

 No waiting at any time

 At all times



Scale: 1:1250 

NW 510660.756, 212731.646 SE 511100.145, 212364.838

© Crown copyright and database rights 2026 Ordnance Survey.
You are not permitted to copy, sub-license, distribute or sell any of this data to third parties in any form. Licence number 100018953

THE ST ALBANS CITY AND DISTRICT COUNCIL
(CONTROL OF PARKING) ORDER 2023 (AMENDMENT
No.14) WAITING RESTRICTIONS ORDER 2025

Map 9 of 31 Made 12/03/26

ADDED

No waiting at any time

A At all times

MODIFIED

No waiting at any time

B At all times



Scale: 1:1250 0 20 40 60m


NW 510364.717, 212352.16 SE 510804.116, 211985.298


© Crown copyright and database rights 2026 Ordnance Survey.
You are not permitted to copy, sub-license, distribute or sell any of this
data to third parties in any form. Licence number 100018953

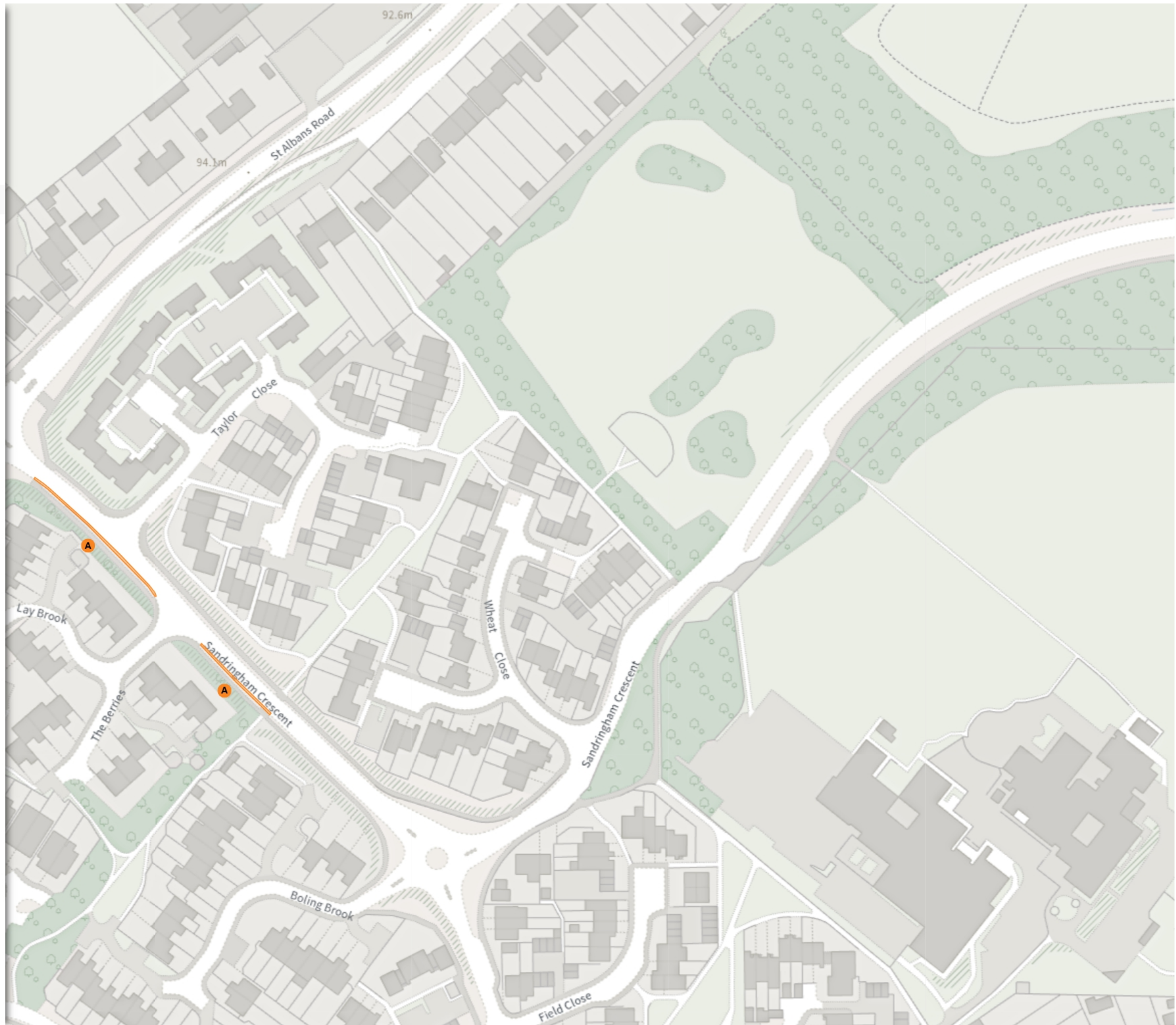
THE ST ALBANS CITY AND DISTRICT COUNCIL
(CONTROL OF PARKING) ORDER 2023 (AMENDMENT
No.14) WAITING RESTRICTIONS ORDER 2025

Map 10 of 31 Made 12/03/26

ADDED

 No waiting at any time

 At all times



 Scale: 1:1250 0 20 40 60m

NW 516240.474, 209678.993 SE 516680.547, 209312.427


© Crown copyright and database rights 2026 Ordnance Survey.
You are not permitted to copy, sub-license, distribute or sell any of this
data to third parties in any form. Licence number 100018953

THE ST ALBANS CITY AND DISTRICT COUNCIL
(CONTROL OF PARKING) ORDER 2023 (AMENDMENT
No.14) WAITING RESTRICTIONS ORDER 2025


Map 11 of 31 Made 12/03/26

ADDED

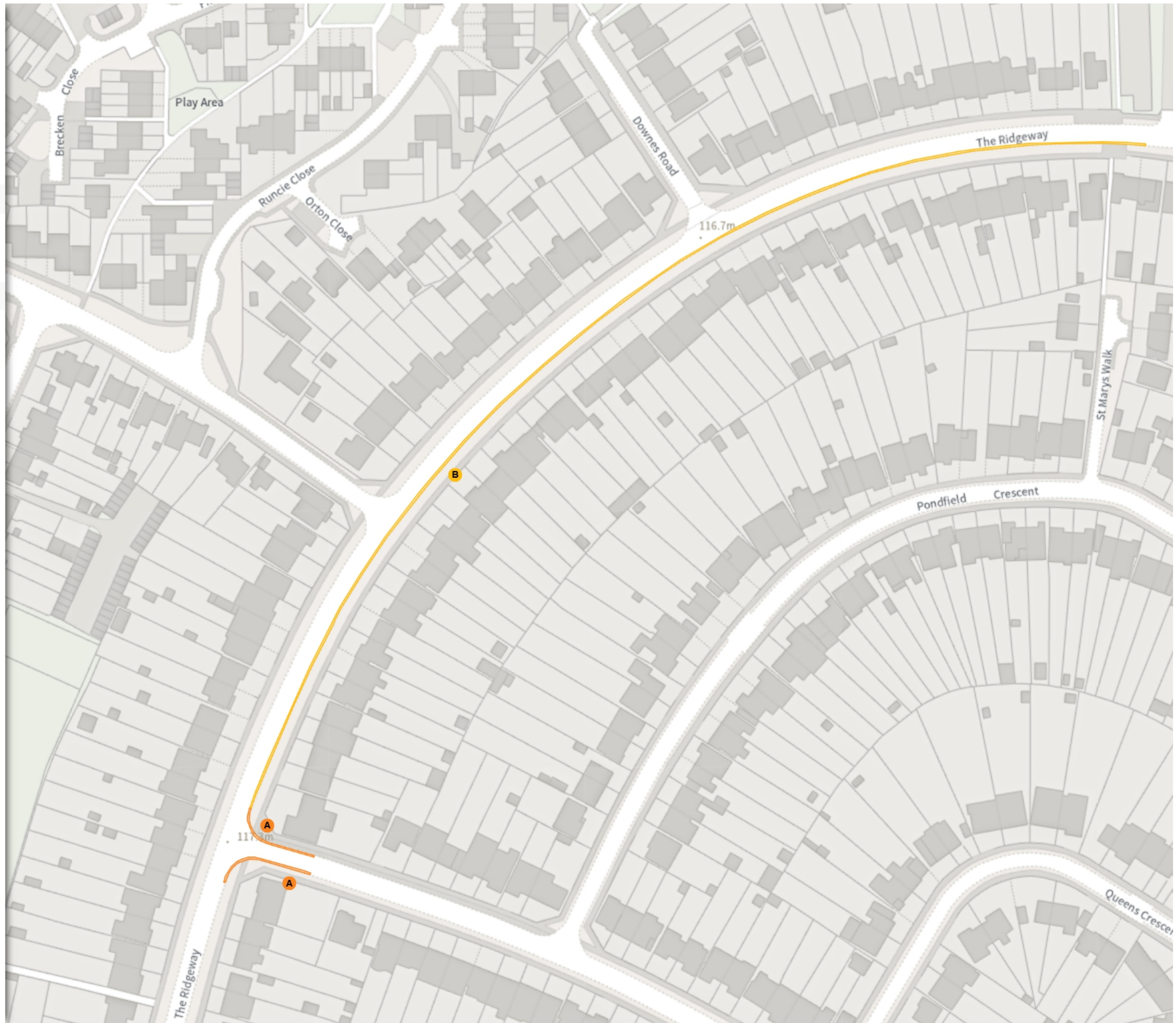
 No waiting at any time

 At all times

MODIFIED

 No waiting

 Mon-Fri 14:45-15:45



 Scale: 1:1250 

NW 516374.364, 209309.221 SE 516814.478, 208942.638


© Crown copyright and database rights 2026 Ordnance Survey.
You are not permitted to copy, sub-license, distribute or sell any of this
data to third parties in any form. Licence number 100018953

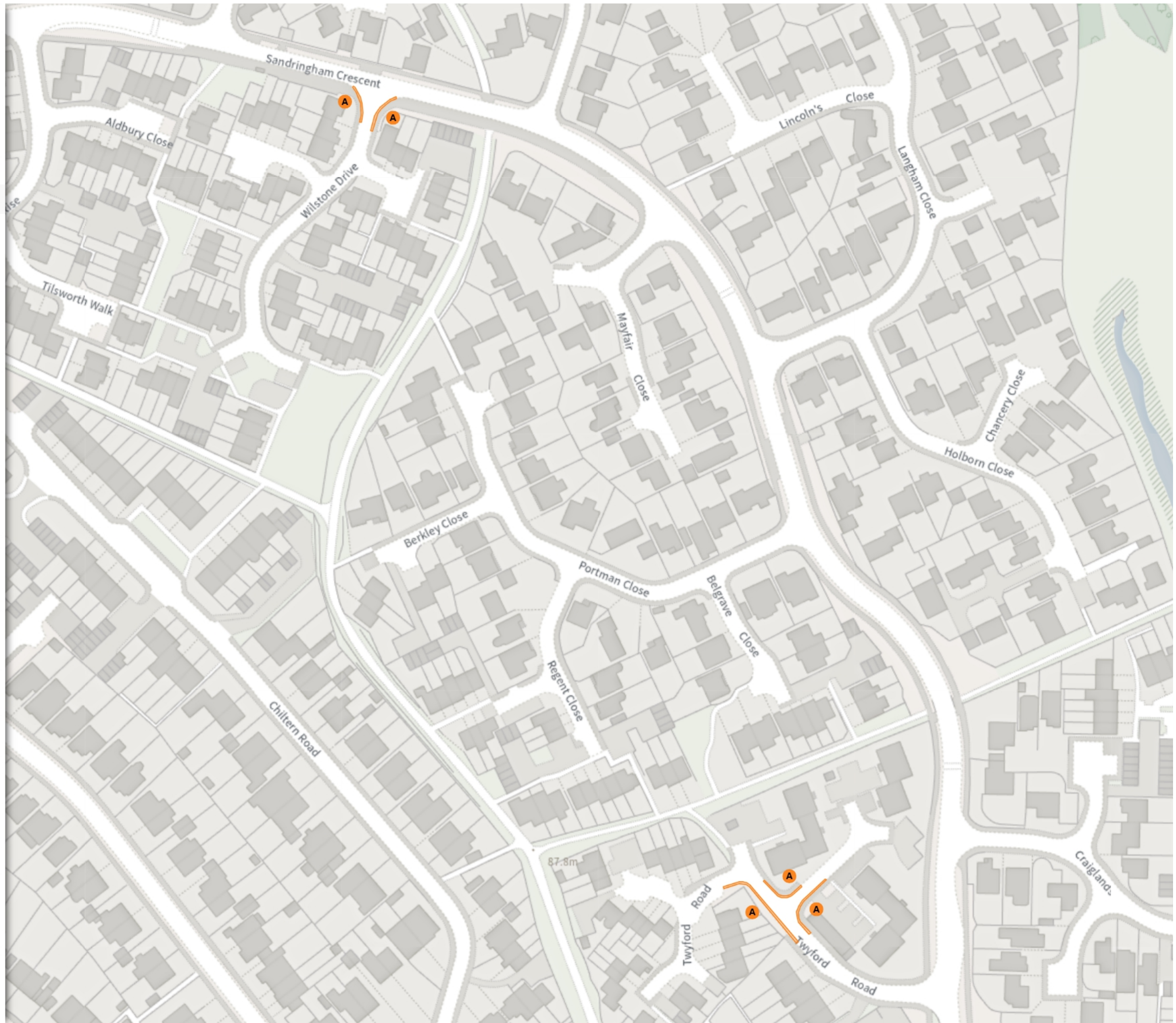
THE ST ALBANS CITY AND DISTRICT COUNCIL
(CONTROL OF PARKING) ORDER 2023 (AMENDMENT
No.14) WAITING RESTRICTIONS ORDER 2025

Map 12 of 31 Made 12/03/26

ADDED

 No waiting at any time

 At all times




Scale: 1:1250 

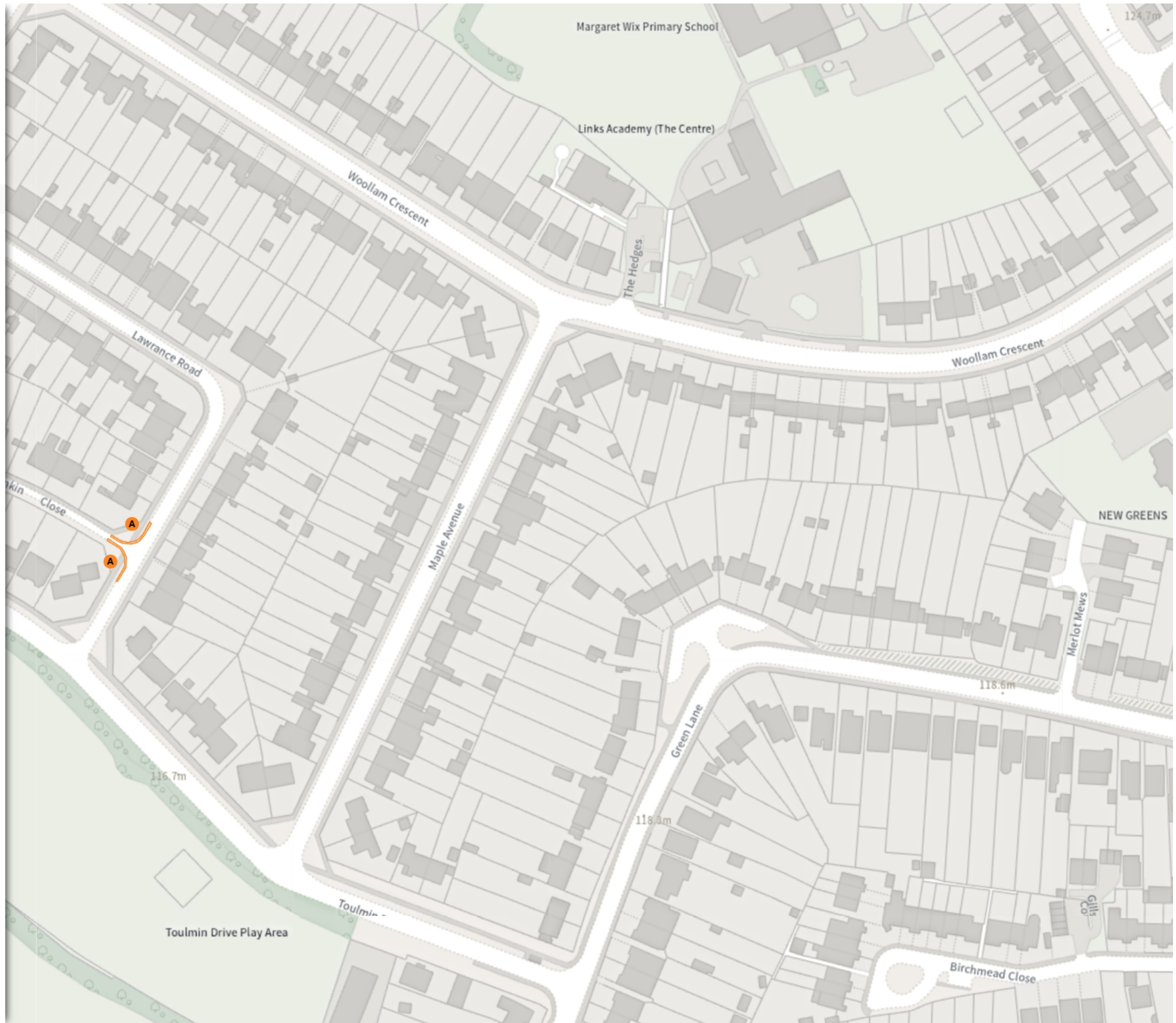
NW 517214.183, 209678.48 SE 517654.329, 209311.995

© Crown copyright and database rights 2026 Ordnance Survey.
You are not permitted to copy, sub-license, distribute or sell any of this
data to third parties in any form. Licence number 100018953

ADDED

 No waiting at any time

 At all times



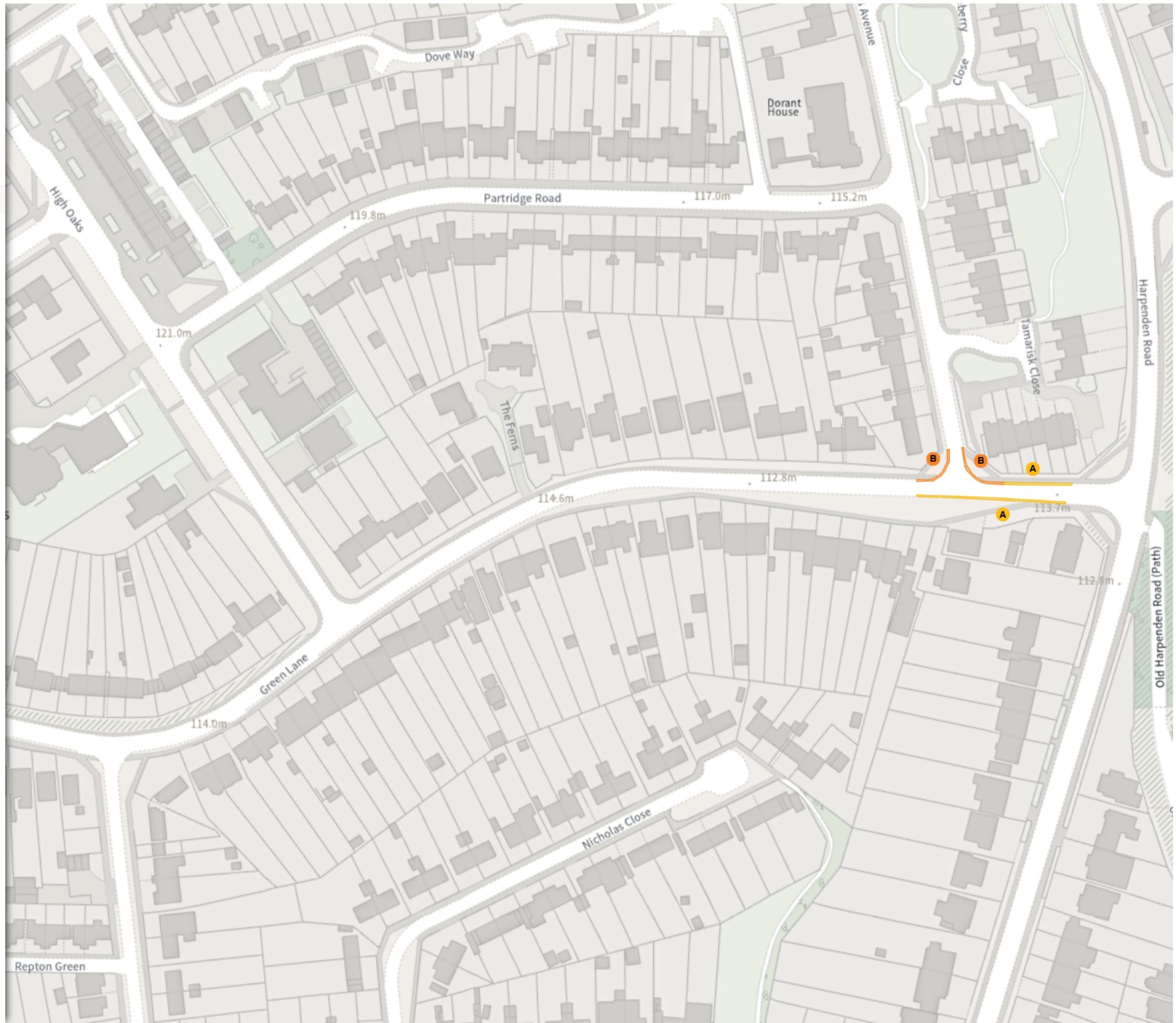
Scale: 1:1250 

NW 514206.96, 209314.457 SE 514646.908, 208947.69

© Crown copyright and database rights 2026 Ordnance Survey.
You are not permitted to copy, sub-license, distribute or sell any of this
data to third parties in any form. Licence number 100018953

ADDED

- No waiting
- Mon-Fri 08:00-09:30
Mon-Fri 15:00-16:30
- No waiting at any time
- At all times





Scale: 1:1250 0 20 40 60m

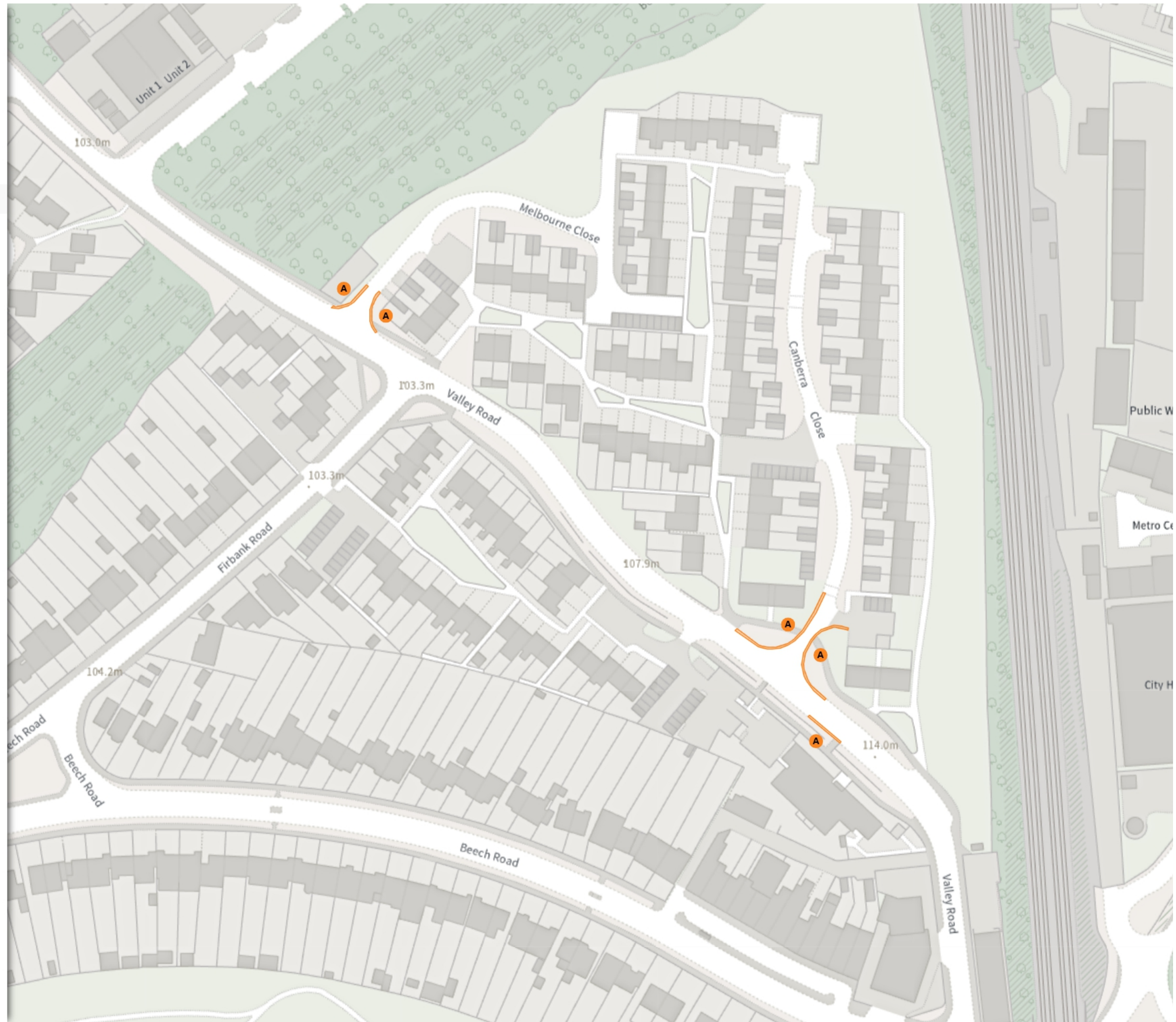
NW 514634.636, 209324.173 SE 515074.616, 208957.443

© Crown copyright and database rights 2026 Ordnance Survey.
You are not permitted to copy, sub-license, distribute or sell any of this
data to third parties in any form. Licence number 100018953

ADDED

 No waiting at any time

 At all times



Scale: 1:1250 

NW 515495.774, 209260.924 SE 515935.826, 208894.263

© Crown copyright and database rights 2026 Ordnance Survey.
You are not permitted to copy, sub-license, distribute or sell any of this
data to third parties in any form. Licence number 100018953

THE ST ALBANS CITY AND DISTRICT COUNCIL
(CONTROL OF PARKING) ORDER 2023 (AMENDMENT
No.14) WAITING RESTRICTIONS ORDER 2025

Map 16 of 31 Made 12/03/26

ADDED

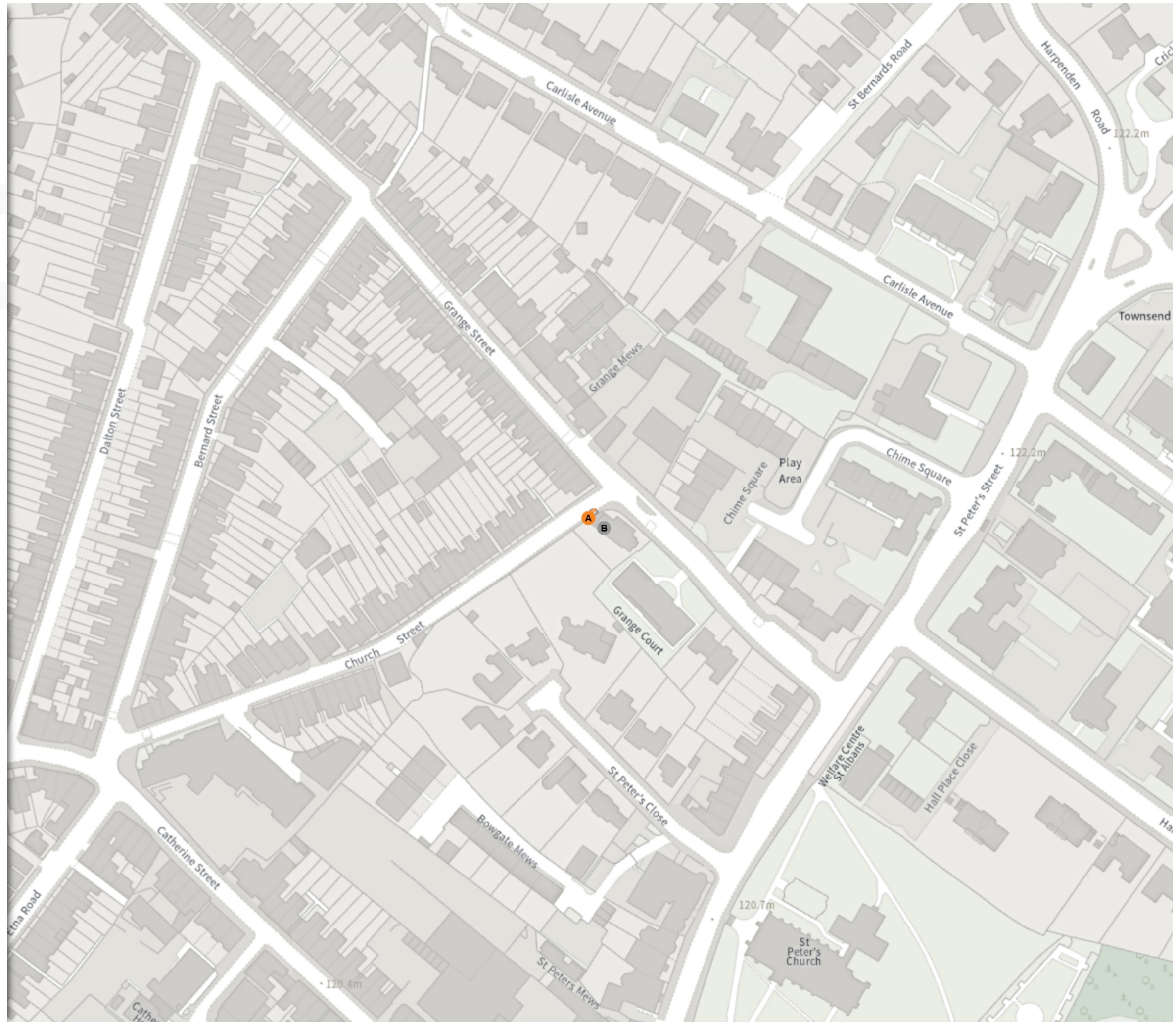
No waiting at any time

At all times

REMOVED

Permit holders parking place (Zone F)

08:30-22:00





Scale: 1:1250 0 20 40 60m

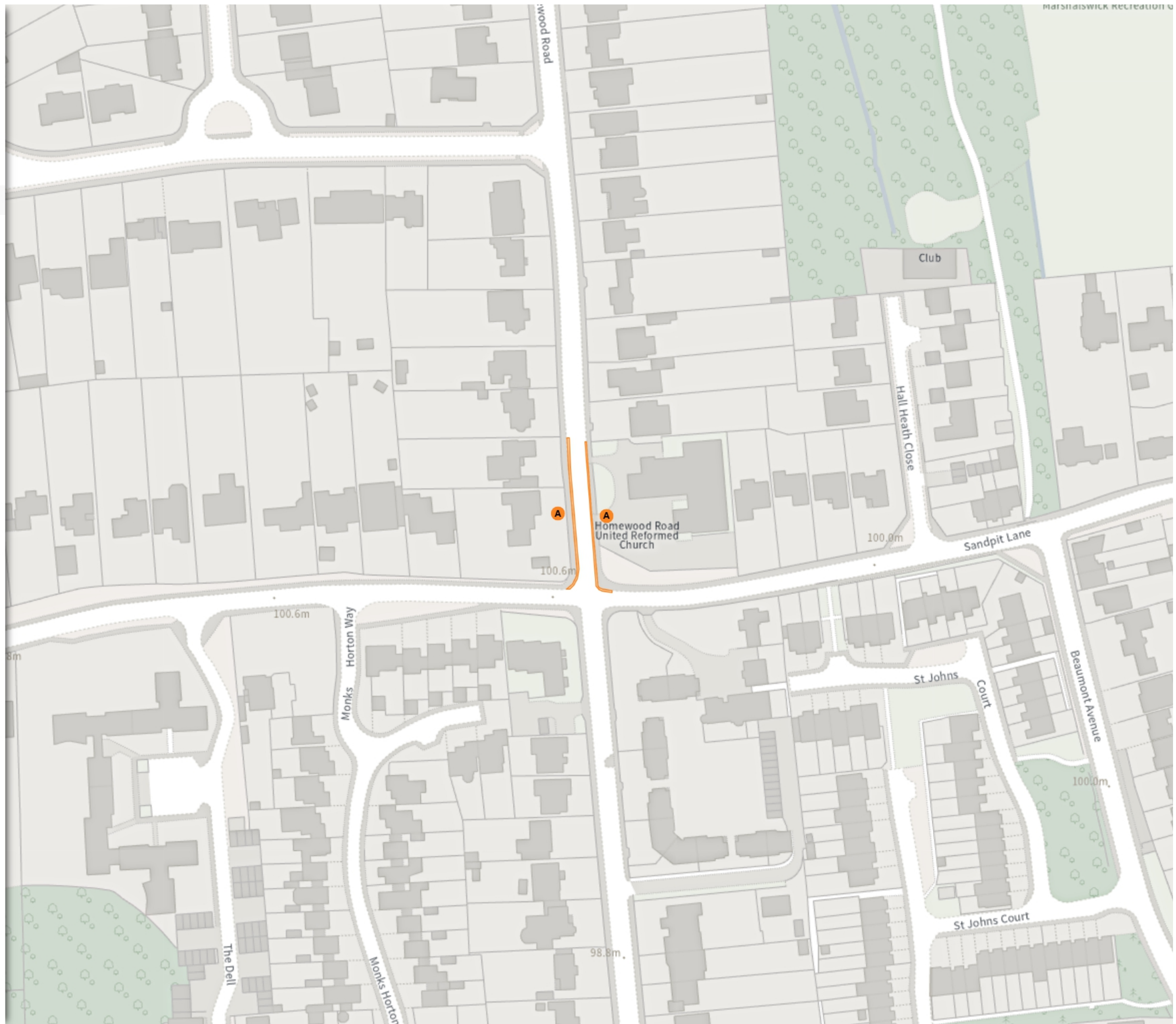
NW 514712.052, 207973.34 SE 515152.153, 207606.515

© Crown copyright and database rights 2026 Ordnance Survey.
You are not permitted to copy, sub-license, distribute or sell any of this
data to third parties in any form. Licence number 100018953

ADDED

 No waiting at any time

 At all times



 Scale: 1:1250 

NW 516363.818, 208298.836 SE 516804.017, 207932.175

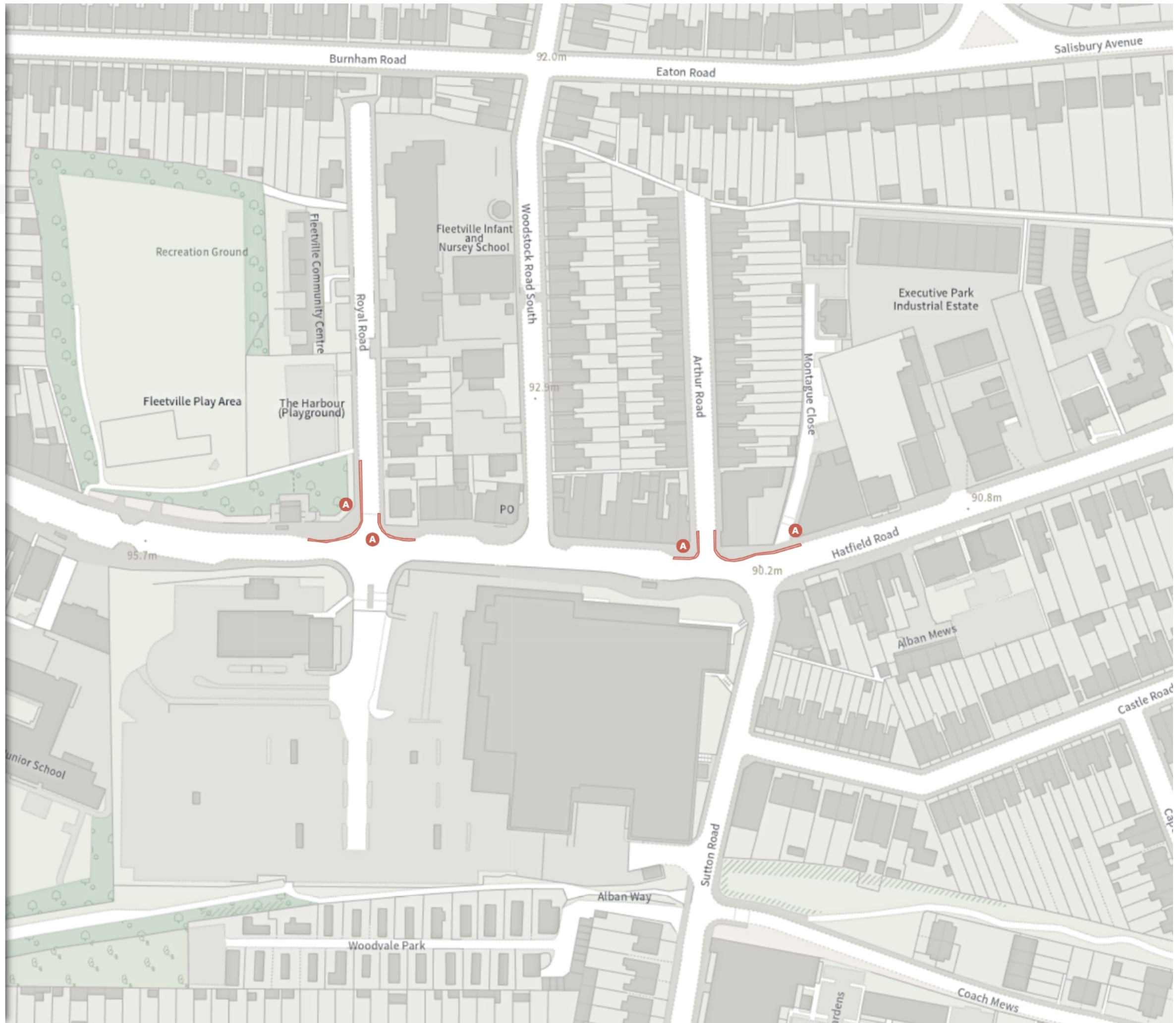
© Crown copyright and database rights 2026 Ordnance Survey.
You are not permitted to copy, sub-license, distribute or sell any of this
data to third parties in any form. Licence number 100018953

THE ST ALBANS CITY AND DISTRICT COUNCIL
(CONTROL OF PARKING) ORDER 2023 (AMENDMENT
No.14) WAITING RESTRICTIONS ORDER 2025

Map 18 of 31 Made 12/03/26

MODIFIED

- Shared
- A No waiting at any time
At all times
- A No loading at any time
At all times



Scale: 1:1250 0 20 40 60m


NW 516443.975, 207466.786 SE 516884.25, 207100.069


© Crown copyright and database rights 2026 Ordnance Survey.
You are not permitted to copy, sub-license, distribute or sell any of this
data to third parties in any form. Licence number 100018953

THE ST ALBANS CITY AND DISTRICT COUNCIL
(CONTROL OF PARKING) ORDER 2023 (AMENDMENT
No.14) WAITING RESTRICTIONS ORDER 2025


Map 19 of 31 Made 12/03/26

ADDED

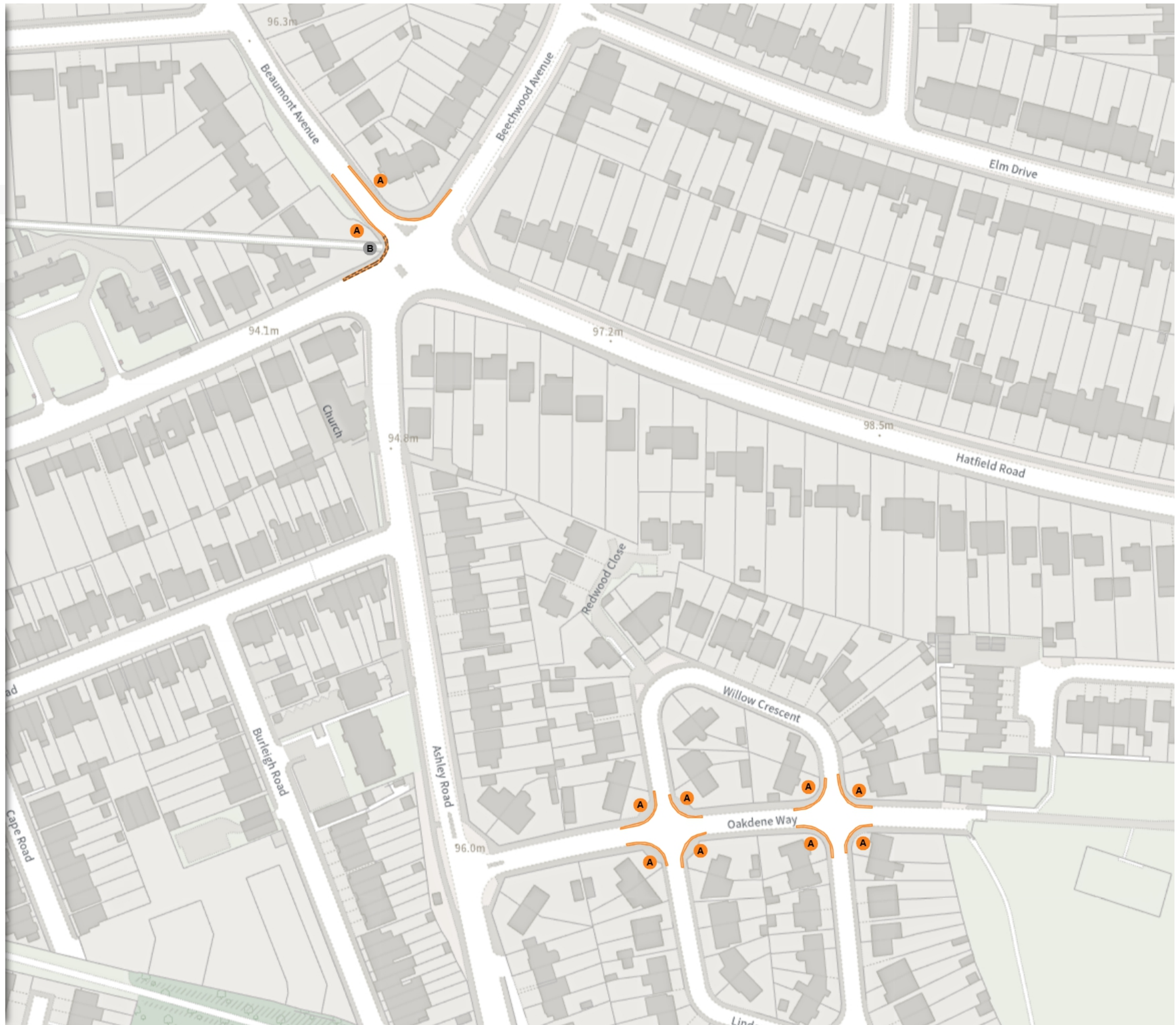
 No waiting at any time

 At all times

REMOVED

 No waiting

 Mon-Sat 08:30-18:30



Scale: 1:1250 

NW 516871.811, 207476.69 SE 517312.118, 207110.01

© Crown copyright and database rights 2026 Ordnance Survey.
You are not permitted to copy, sub-license, distribute or sell any of this
data to third parties in any form. Licence number 100018953

THE ST ALBANS CITY AND DISTRICT COUNCIL
(CONTROL OF PARKING) ORDER 2023 (AMENDMENT
No.14) WAITING RESTRICTIONS ORDER 2025

Map 20 of 31 Made 12/03/26

ADDED

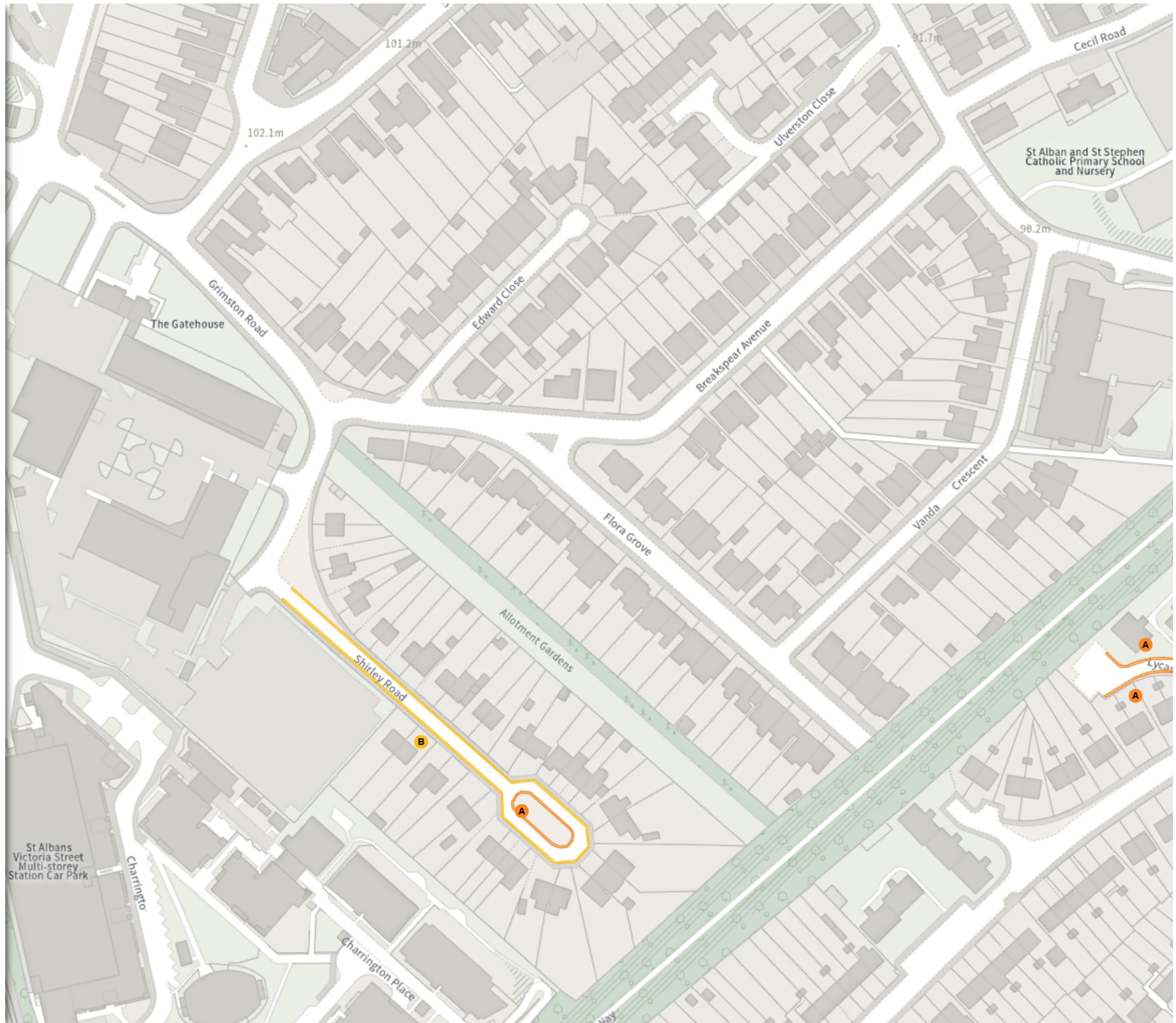
No waiting at any time

A At all times

MODIFIED

No waiting

B Mon-Fri 08:00-18:00





Scale: 1:1250 0 20 40 60m

NW 515581.482, 207074.089 SE 516021.725, 206707.27

© Crown copyright and database rights 2026 Ordnance Survey.
You are not permitted to copy, sub-license, distribute or sell any of this
data to third parties in any form. Licence number 100018953

ADDED

 No waiting at any time

 At all times



 Scale: 1:1250 0 20 40 60m

NW 516009.351, 207083.92 SE 516449.625, 206717.137


© Crown copyright and database rights 2026 Ordnance Survey.
You are not permitted to copy, sub-license, distribute or sell any of this
data to third parties in any form. Licence number 100018953

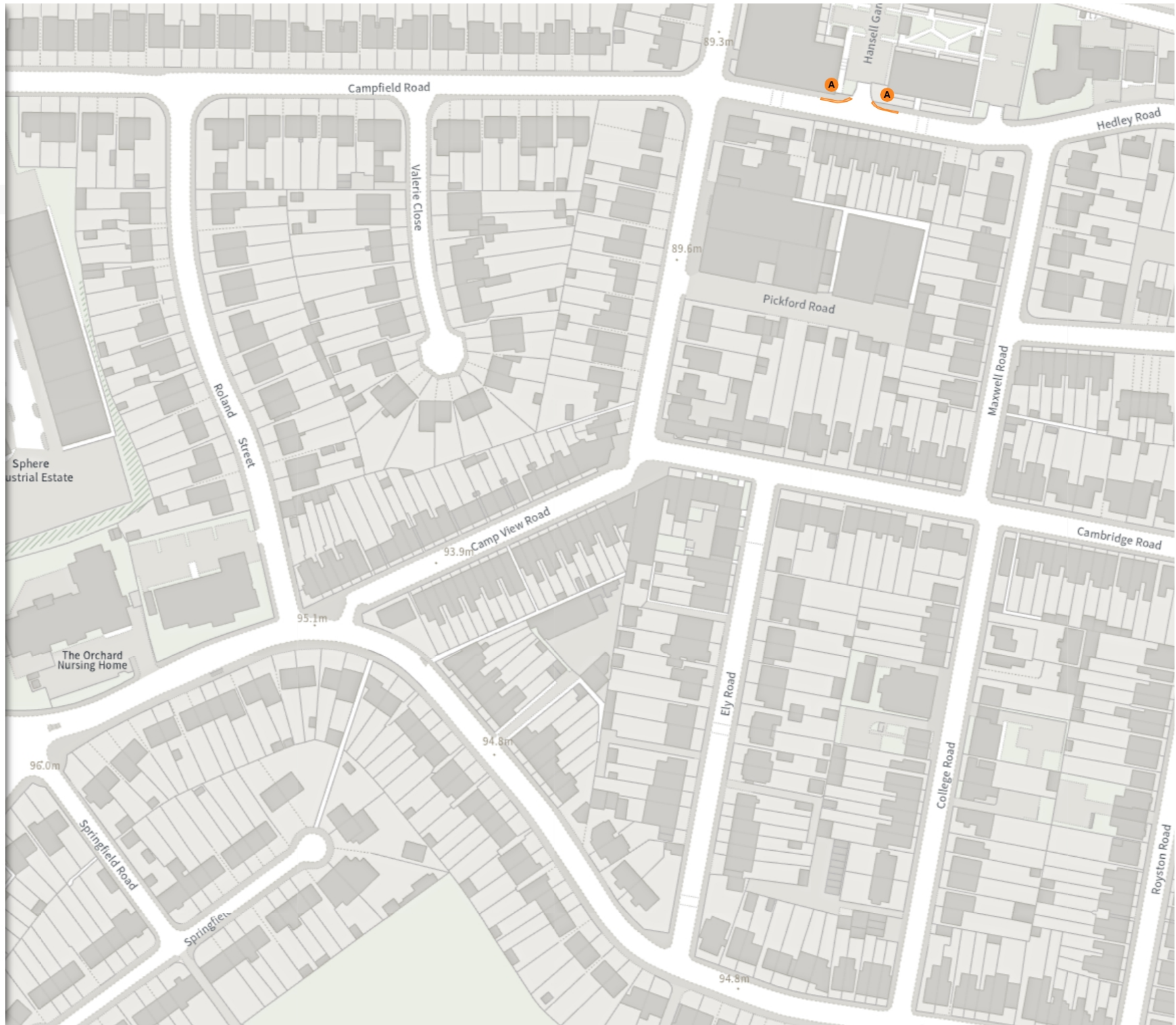
THE ST ALBANS CITY AND DISTRICT COUNCIL
(CONTROL OF PARKING) ORDER 2023 (AMENDMENT
No.14) WAITING RESTRICTIONS ORDER 2025

Map 22 of 31 Made 12/03/26

ADDED

 No waiting at any time

 At all times



 Scale: 1:1250 


NW 516437.219, 207093.786 SE 516877.525, 206727.041


© Crown copyright and database rights 2026 Ordnance Survey.
You are not permitted to copy, sub-license, distribute or sell any of this
data to third parties in any form. Licence number 100018953

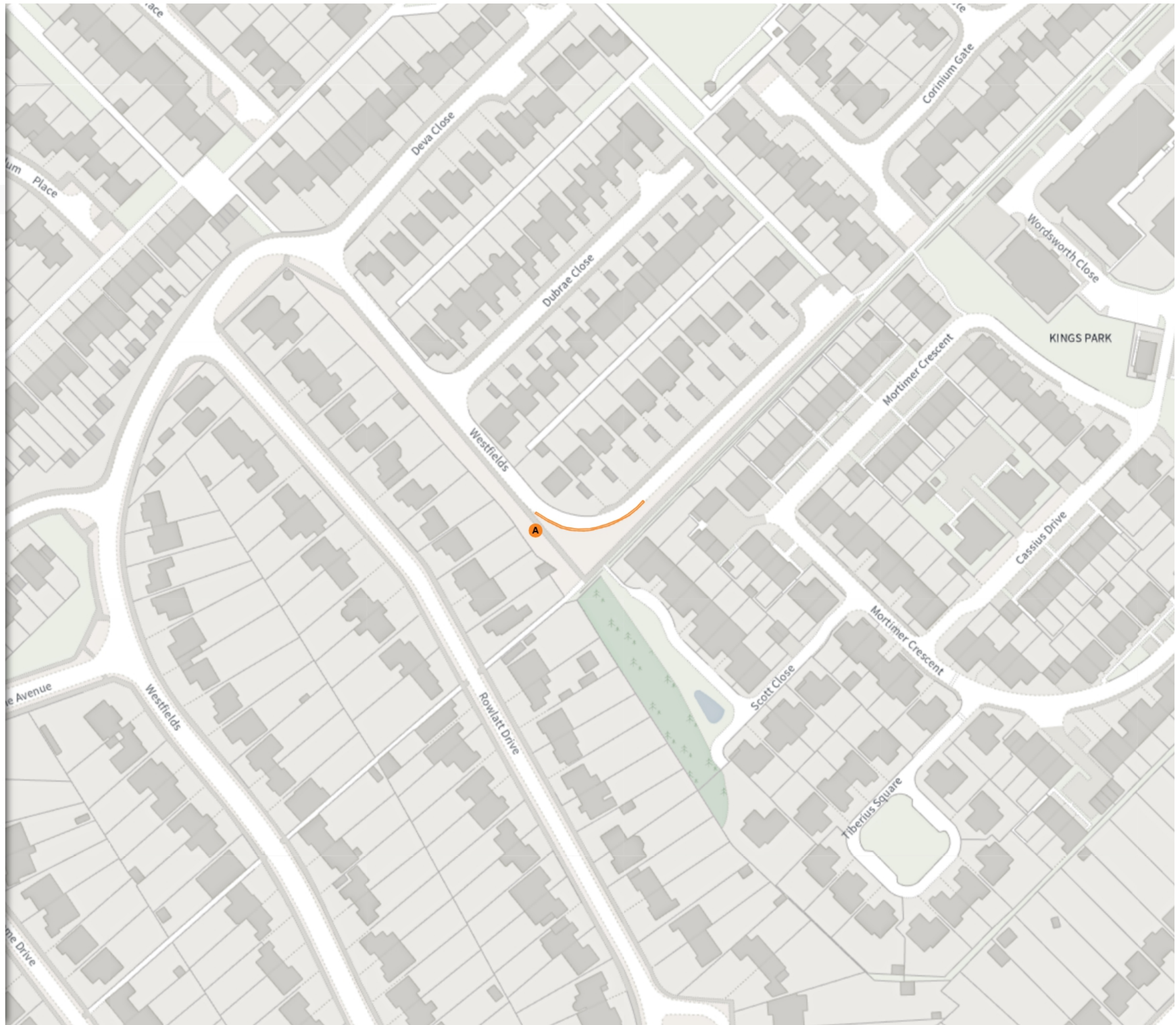
THE ST ALBANS CITY AND DISTRICT COUNCIL
(CONTROL OF PARKING) ORDER 2023 (AMENDMENT
No.14) WAITING RESTRICTIONS ORDER 2025

Map 23 of 31 Made 12/03/26

ADDED

 No waiting at any time

 At all times



Scale: 1:1250 

NW 513106.894, 206429.266 SE 513547.004, 206062.188

© Crown copyright and database rights 2026 Ordnance Survey.
You are not permitted to copy, sub-license, distribute or sell any of this
data to third parties in any form. Licence number 100018953

THE ST ALBANS CITY AND DISTRICT COUNCIL
(CONTROL OF PARKING) ORDER 2023 (AMENDMENT
No.14) WAITING RESTRICTIONS ORDER 2025

Map 24 of 31 Made 12/03/26

ADDED

No waiting at any time

At all times

MODIFIED

Bus stop

At all times

Non-TRO Item



Scale: 1:1250 0 20 40 60m

NW 515770.814, 206379.791 SE 516211.13, 206012.935


© Crown copyright and database rights 2026 Ordnance Survey.
You are not permitted to copy, sub-license, distribute or sell any of this
data to third parties in any form. Licence number 100018953

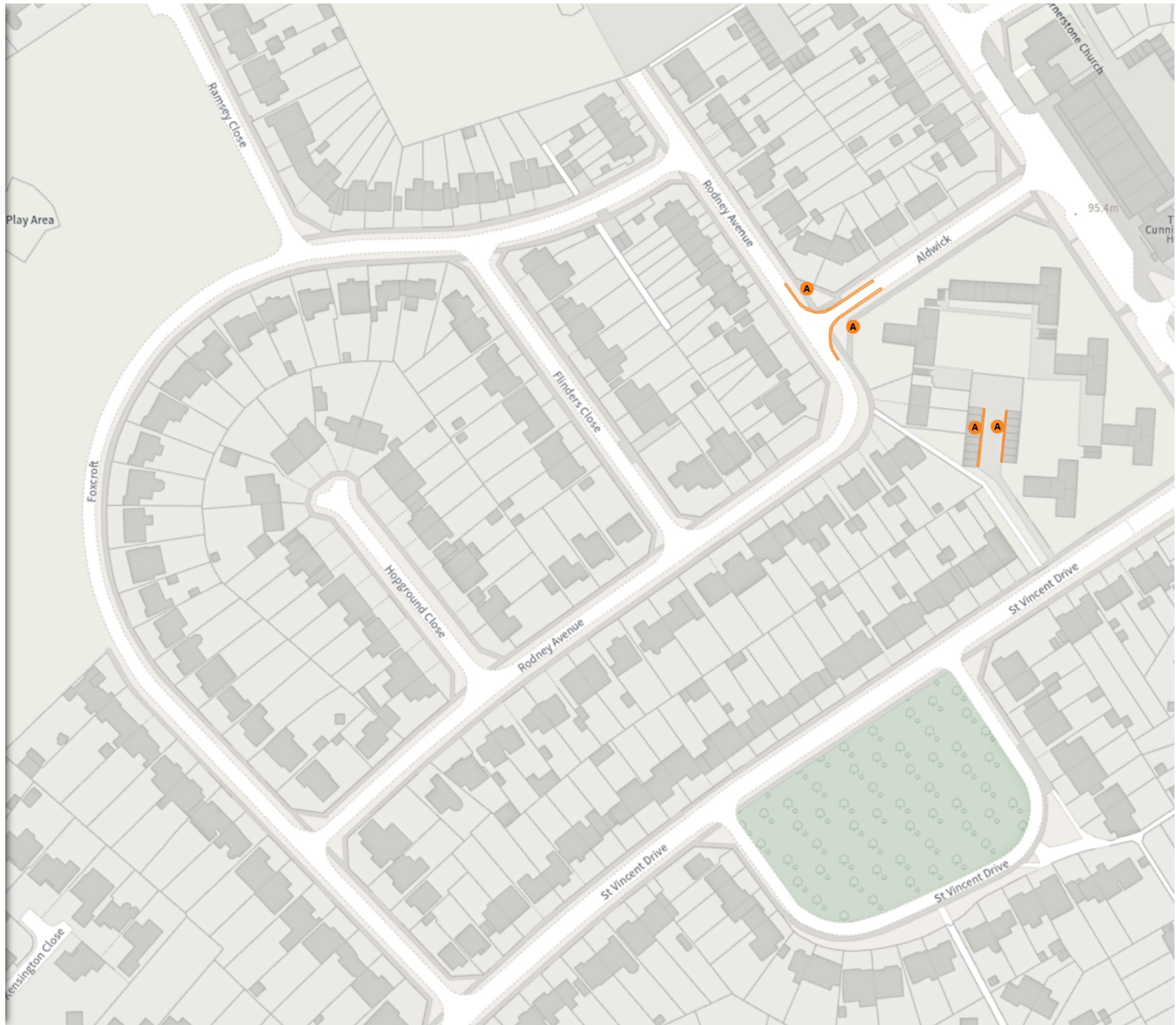
THE ST ALBANS CITY AND DISTRICT COUNCIL
(CONTROL OF PARKING) ORDER 2023 (AMENDMENT
No.14) WAITING RESTRICTIONS ORDER 2025

Map 25 of 31 Made 12/03/26

ADDED

 No waiting at any time

 At all times



Scale: 1:1250 

NW 516198.742, 206389.637 SE 516639.089, 206022.818


© Crown copyright and database rights 2026 Ordnance Survey.
You are not permitted to copy, sub-license, distribute or sell any of this
data to third parties in any form. Licence number 100018953

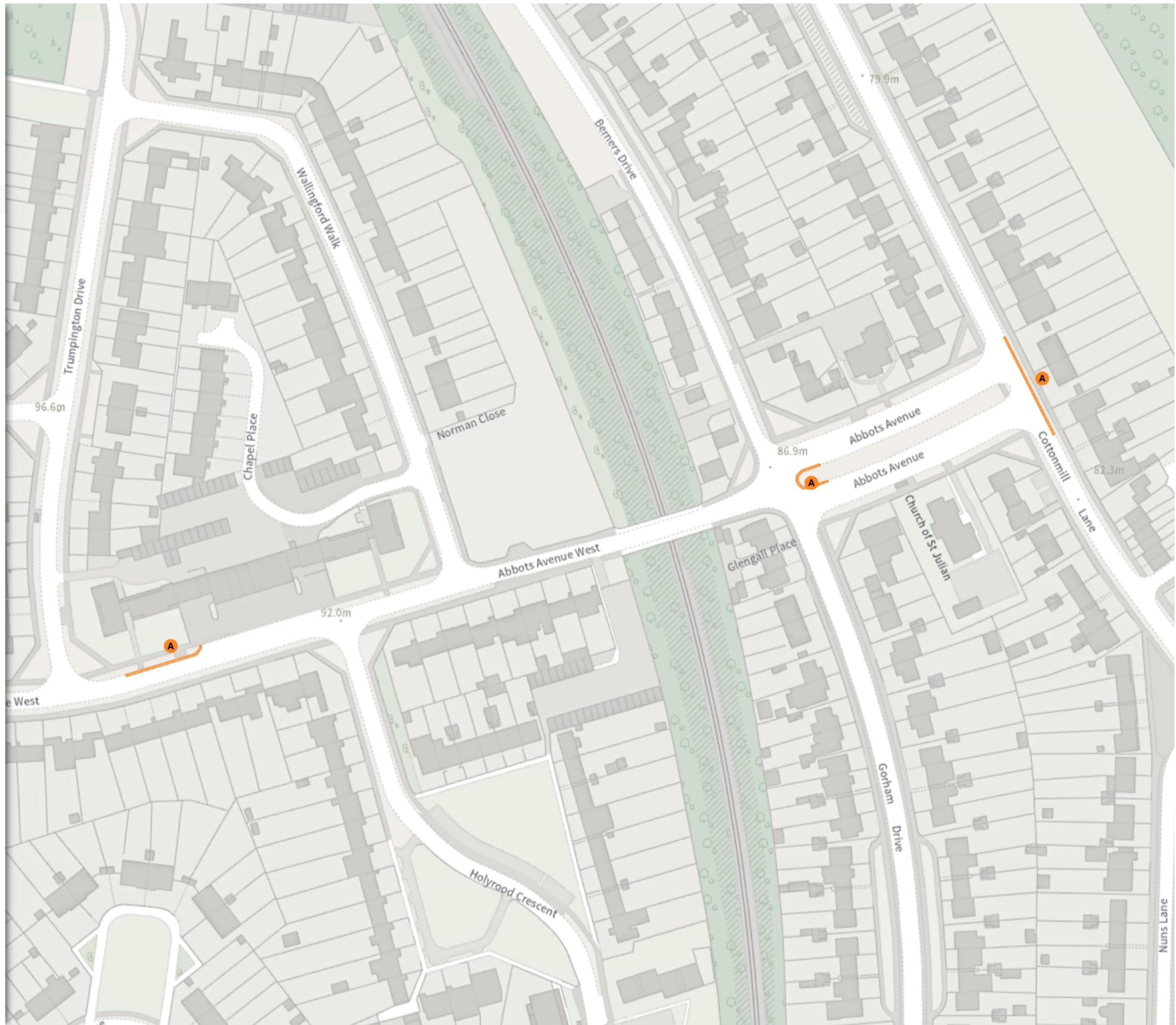
THE ST ALBANS CITY AND DISTRICT COUNCIL
(CONTROL OF PARKING) ORDER 2023 (AMENDMENT
No.14) WAITING RESTRICTIONS ORDER 2025

Map 26 of 31 Made 12/03/26

ADDED

 No waiting at any time

 At all times




Scale: 1:1250 

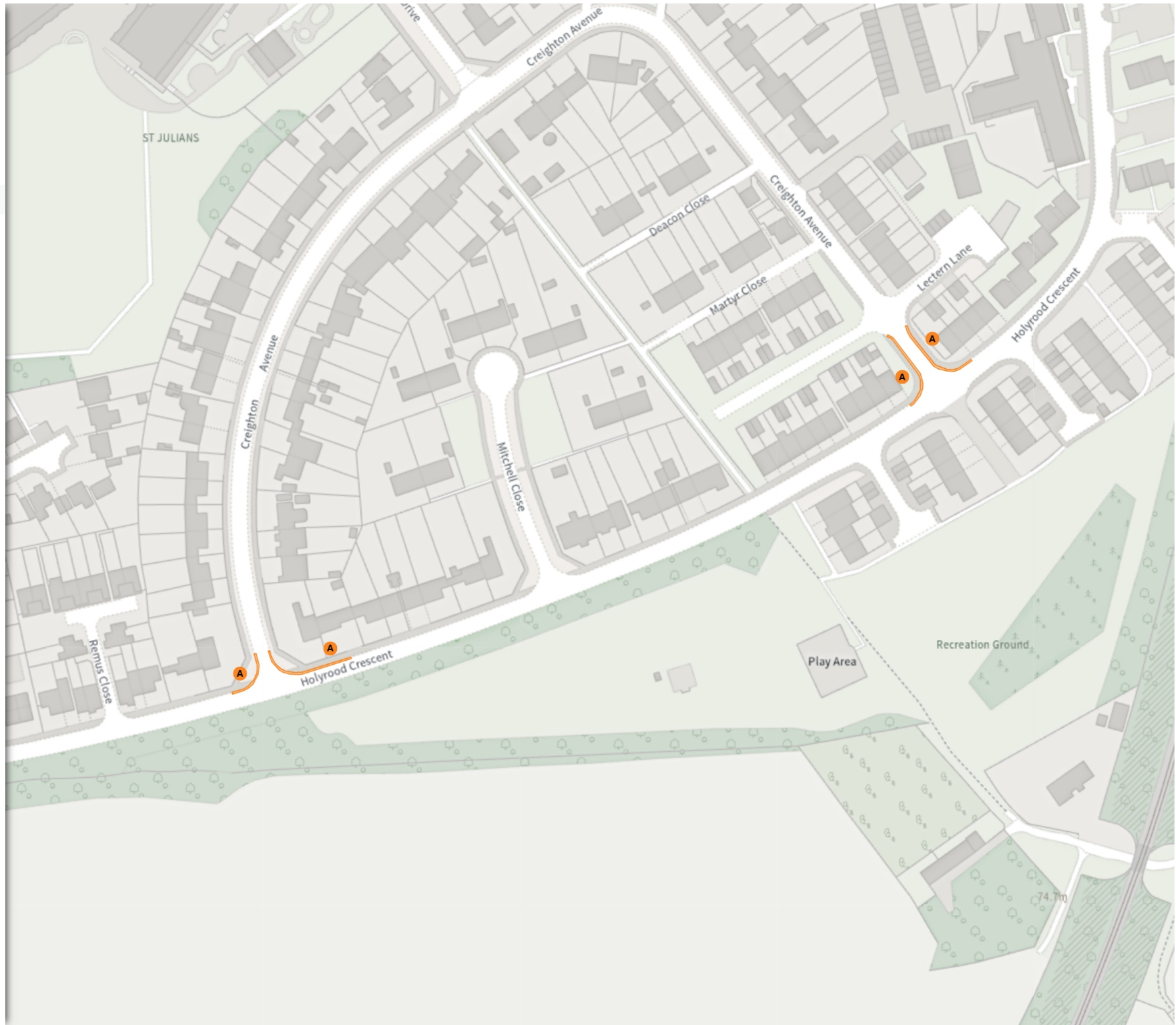
NW 514858.067, 205913.552 SE 515298.353, 205546.583

© Crown copyright and database rights 2026 Ordnance Survey.
You are not permitted to copy, sub-license, distribute or sell any of this
data to third parties in any form. Licence number 100018953

ADDED

 No waiting at any time

 At all times





 Scale: 1:1250 0 20 40 60m

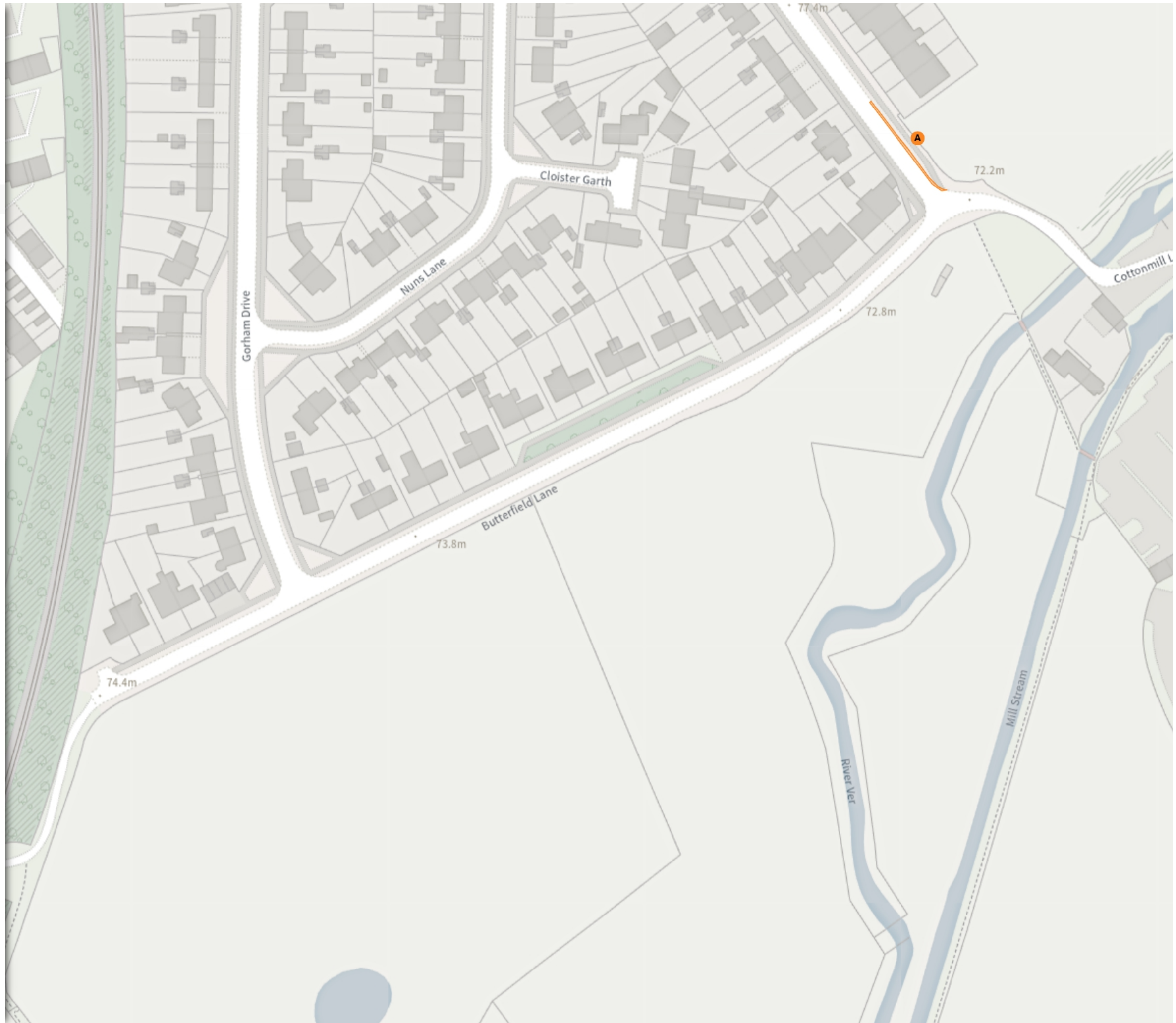
NW 514683.21, 205536.621 SE 515123.514, 205169.61

© Crown copyright and database rights 2026 Ordnance Survey.
You are not permitted to copy, sub-license, distribute or sell any of this
data to third parties in any form. Licence number 100018953

ADDED

 No waiting at any time

 At all times



Scale: 1:1250 0 20 40 60m

NW 515111.022, 205546.369 SE 515551.359, 205179.394

© Crown copyright and database rights 2026 Ordnance Survey.
You are not permitted to copy, sub-license, distribute or sell any of this
data to third parties in any form. Licence number 100018953

THE ST ALBANS CITY AND DISTRICT COUNCIL
(CONTROL OF PARKING) ORDER 2023 (AMENDMENT
No.14) WAITING RESTRICTIONS ORDER 2025

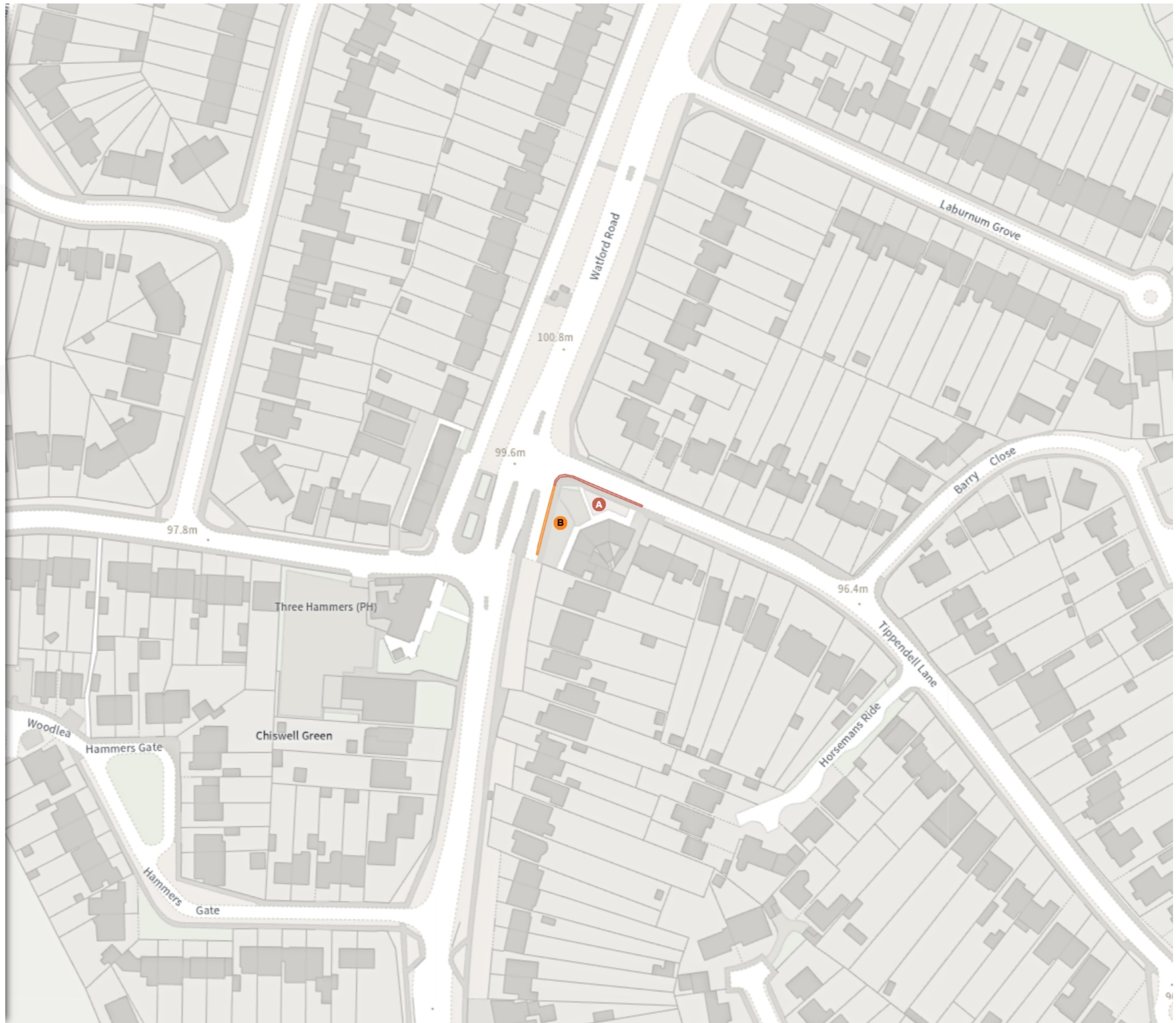
Map 29 of 31 Made 12/03/26

ADDED

- Shared
- A** No waiting at any time
At all times
- A** No loading at any time
At all times

MODIFIED

- No waiting at any time
- B** At all times



Scale: 1:1250 0 20 40 60m

NW 513213.345, 204782.017 SE 513653.602, 204414.823


© Crown copyright and database rights 2026 Ordnance Survey.
You are not permitted to copy, sub-license, distribute or sell any of this
data to third parties in any form. Licence number 100018953

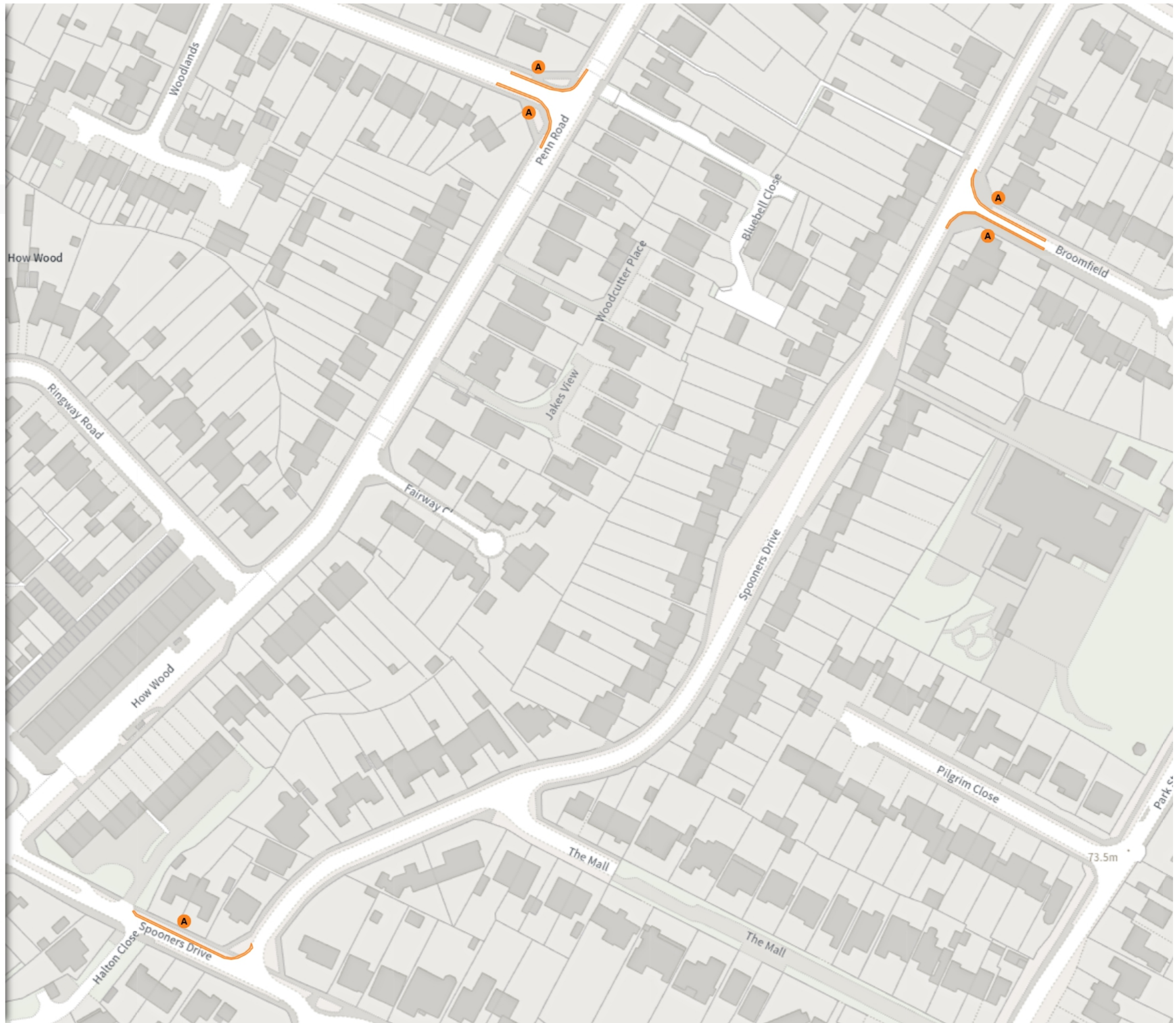
THE ST ALBANS CITY AND DISTRICT COUNCIL
(CONTROL OF PARKING) ORDER 2023 (AMENDMENT
No.14) WAITING RESTRICTIONS ORDER 2025

Map 30 of 31 Made 12/03/26

ADDED

 No waiting at any time

 At all times



Scale: 1:1250 0 20 40 60m


NW 514008.57, 203863.054 SE 514448.965, 203495.858


© Crown copyright and database rights 2026 Ordnance Survey.
You are not permitted to copy, sub-license, distribute or sell any of this
data to third parties in any form. Licence number 100018953

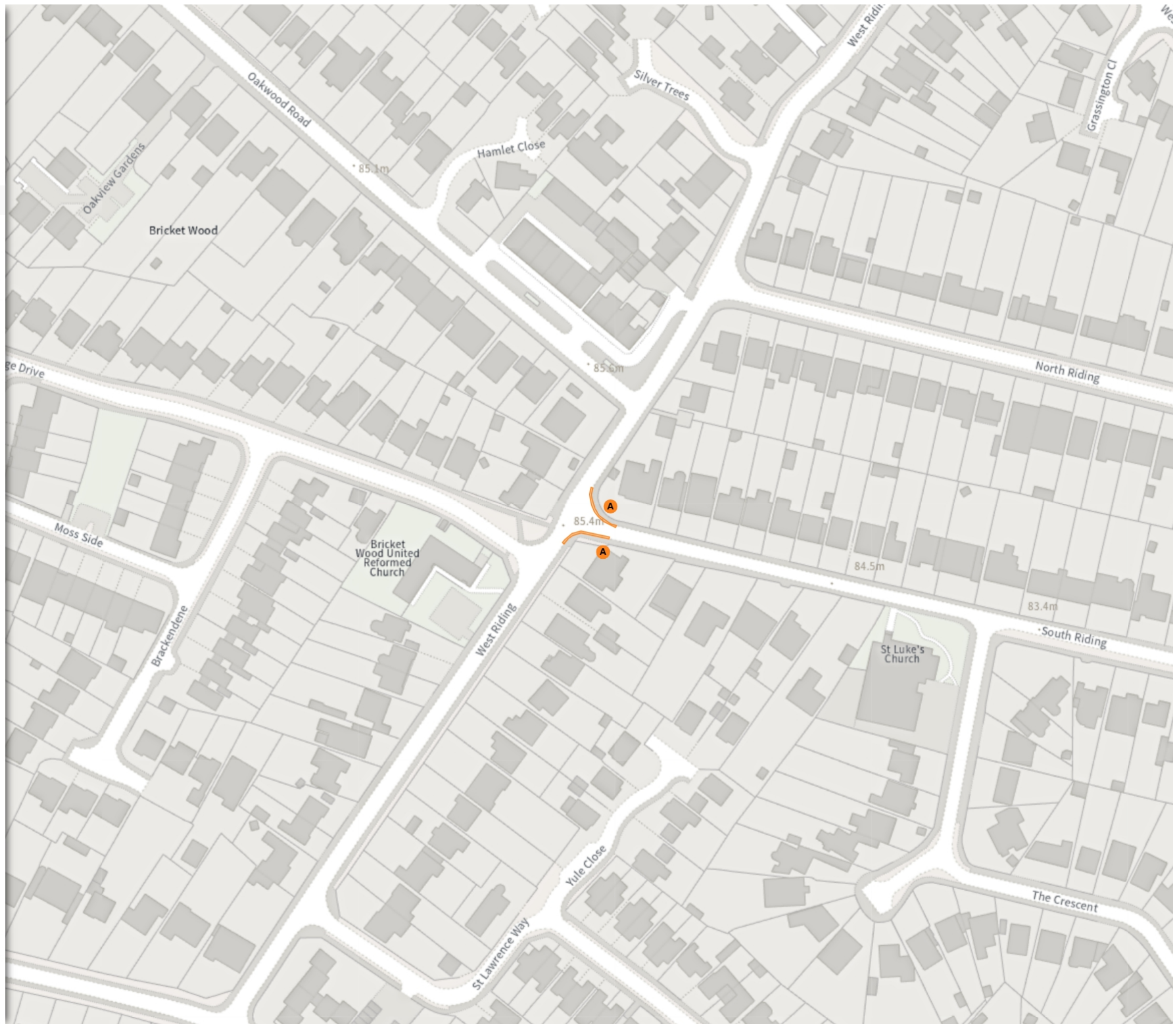
THE ST ALBANS CITY AND DISTRICT COUNCIL
(CONTROL OF PARKING) ORDER 2023 (AMENDMENT
No.14) WAITING RESTRICTIONS ORDER 2025

Map 31 of 31 Made 12/03/26

ADDED

 No waiting at any time

 At all times



Scale: 1:1250 

NW 512725.36, 202410.658 SE 513165.781, 202043.244

© Crown copyright and database rights 2026 Ordnance Survey.
You are not permitted to copy, sub-license, distribute or sell any of this
data to third parties in any form. Licence number 100018953

STATEMENT OF REASONS

ST ALBANS CITY AND DISTRICT COUNCIL

THE ST ALBANS CITY AND DISTRICT COUNCIL (CONTROL OF PARKING) ORDER 2023 (AMENDMENT No.14) WAITING RESTRICTIONS VARIOUS ROADS ORDER 2026

St Albans City and District Council (pursuant to arrangements made with Hertfordshire County Council) proposes to introduce waiting restrictions in various roads under the Road Traffic Regulation Act 1984 (as amended).

It is intended that these measures will:

- Improve road safety
- Reduce instances of inappropriate or inconsiderate parking
- Improve visibility at road junctions, and
- Maintain access.

The proposal has been subject to consultation with local and County Councillors representing the area and St Albans City and District Council. The local Police, Ambulance, Fire & Rescue Services, Hertfordshire County Council Passenger Transport Unit, local residents and businesses are also being consulted.

Thursday 12 March 2026