

NOTICE OF MAKING

ST ALBANS CITY AND DISTRICT COUNCIL

THE ST ALBANS CITY AND DISTRICT COUNCIL (CONTROL OF PARKING) ORDER 2023 (AMENDMENT No.9) WAITING RESTRICTIONS LATTIMORE ROAD ORDER 2026

NOTICE IS HEREBY GIVEN that St Albans City and District Council (pursuant to arrangements made with Hertfordshire County Council) has made an Order under the Road Traffic Regulation Act 1984, to make permanent the previous experimental restrictions introduced in June 2025 that implemented a restriction of no waiting during the prescribed hours within the St Albans City and District as specified in the Schedule to this Notice. The Order will come into operation on 30 January 2026.

Documents giving more detailed particulars of the Order may be viewed from 29 January 2026 to 12 March 2026 during office hours at Main Reception, Civic Centre, St Peters Street, St Albans, Hertfordshire, AL1 3JE or online at www.stalbans.gov.uk/TROS selecting Made TROs and looking at Lattimore Road.

Enquiries relating to the Order should be referred to the Traffic Regulation Officer concerned parking.development@stalbans.gov.uk

Any person wishing to question the validity of the Order, or any of its provisions, on the grounds that it is not within the powers conferred by the 1984 Act, or that any requirement of the 1984 Act or any Instrument made under it has not been complied with may, within 6 weeks from the date of this Notice, apply to the High Court for this purpose.

SCHEDULE: No waiting during the prescribed hours (Mon-Sun 08:00-18:30)- those sections of road listed below and as set out in the Order and on-street plans

Lattimore Road, St Albans.

29 January 2026

Christine Traill
Strategic Director
Community & Place Delivery
St Albans City and District Council

TRAFFIC REGULATION ORDER

ST ALBANS CITY AND DISTRICT COUNCIL

THE ST ALBANS CITY AND DISTRICT COUNCIL (CONTROL OF PARKING) ORDER 2023 (AMENDMENT No.9) WAITING RESTRICTIONS LATTIMORE ROAD ORDER 2026

St Albans City and District Council (pursuant to arrangements made with Hertfordshire County Council), in exercise of their powers under Sections 1, 2 and 3 of the Road Traffic Regulation Act 1984 (which said Act of 1984 is hereinafter referred to as “the Act of 1984”) and Part IV of Schedule 9 of the Act of 1984, and of all other enabling powers and after consultation with the Chief Officer of Police hereby make the following Order:

Citation and Commencement

1. This Order may be cited as “The St Albans City and District Council (Control of Parking) Order 2023 (Amendment No.9) Waiting Restrictions Lattimore Road Order 2026” and will come into operation on 30 January 2026.

Interpretation-

2. “**The Order of 2023**” means The St Albans City and District Council (Control of Parking) Order 2023.
3. “**On-Street Plans**” means a map showing the specified location/s within the St Albans City and District and incorporated into this Order, unless otherwise indicated.

Amendment of The St Albans City and District Council (Control of Parking) Order 2023

4. The Order of 2023 is hereby varied as identified in the On-Street Plans attached to the Schedule in this Order.
5. The Interpretation Act 1978 shall apply for the interpretation of this Order as it applies for the interpretation of an Act of Parliament.
6. The restrictions imposed by this Order and detailed on the on-street plan, shall be in addition to and not in derogation from any restriction or requirement imposed by any other regulations made or having effect as if made under the Act of 1984 or by or under any other enactment.

SCHEDULE

Schedule	“ On-Street Plans ” Map 1 of 1
----------	---------------------------------------

The Common Seal of)
St Albans City and District Council)
was hereunto affixed on the 202*)
in the presence of:-)

.....

Authorised Signatory

.....

Authorised Signatory

Static Order Guide

Map page indicator

Shows current map number against total and indicates if the legend is split over multiple pages eg. 2a, 2b, 2c

Change type

Indicates whether restrictions have been Added, Modified or Removed

Coloured spots

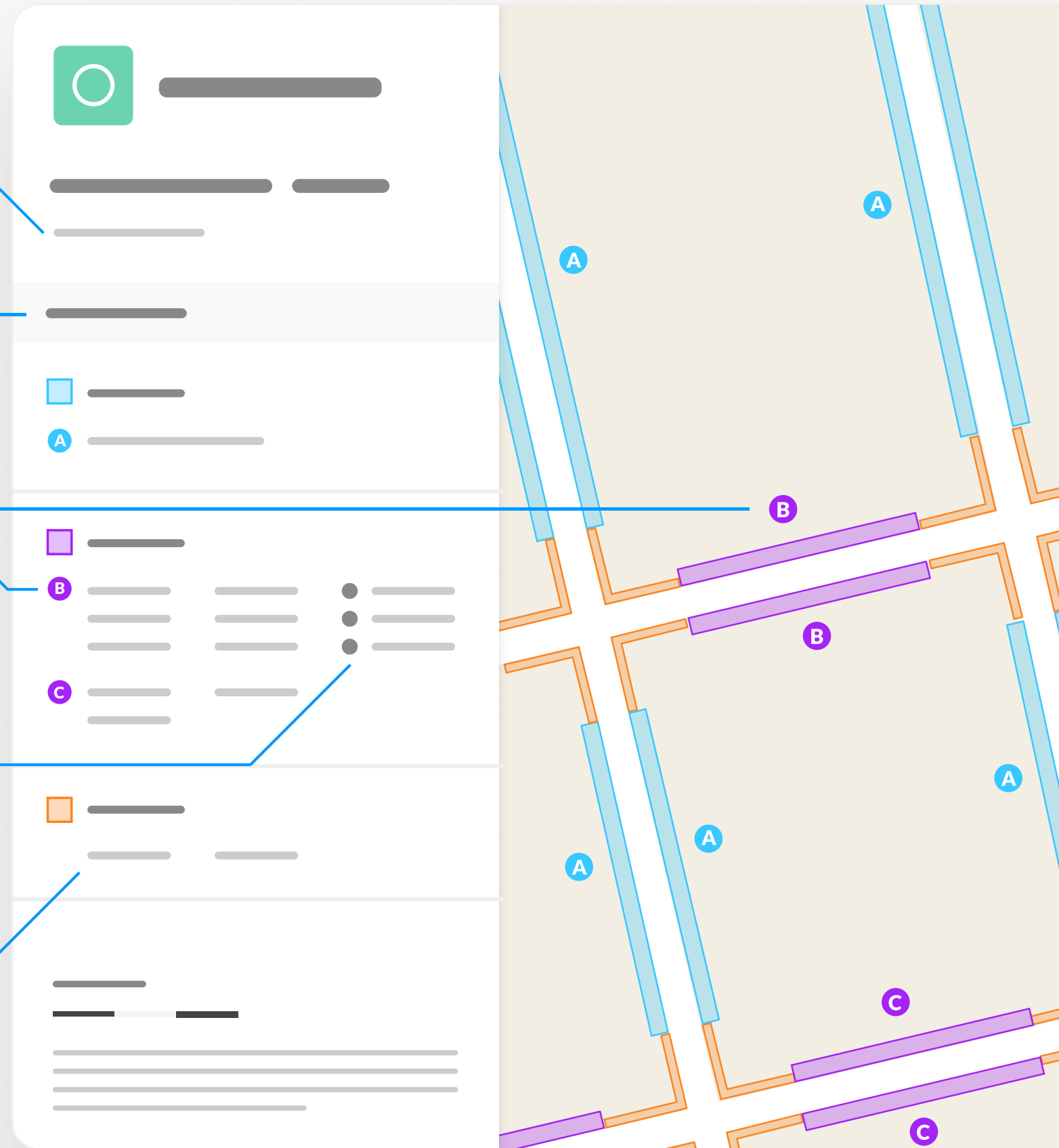
Restrictions with different attributes are marked with a lettered spot

Restriction icons

⊕ Min stay ⊕ Max stay ⊘ No return ⌚ Tariff hours
📅 Up to 🛢 Fuel surcharge Ⓔ Event day ⓘ Emissions pricing

Restriction durations


Where no months or days are specified, restrictions apply all year and all week





THE ST ALBANS CITY AND DISTRICT COUNCIL
(CONTROL OF PARKING) ORDER 2023
(AMENDMENT No.9) LATTIMORE ROAD ORDER
2026


Map 1 of 1 Made 29/01/26

ADDED


 No waiting


 08:00-18:30

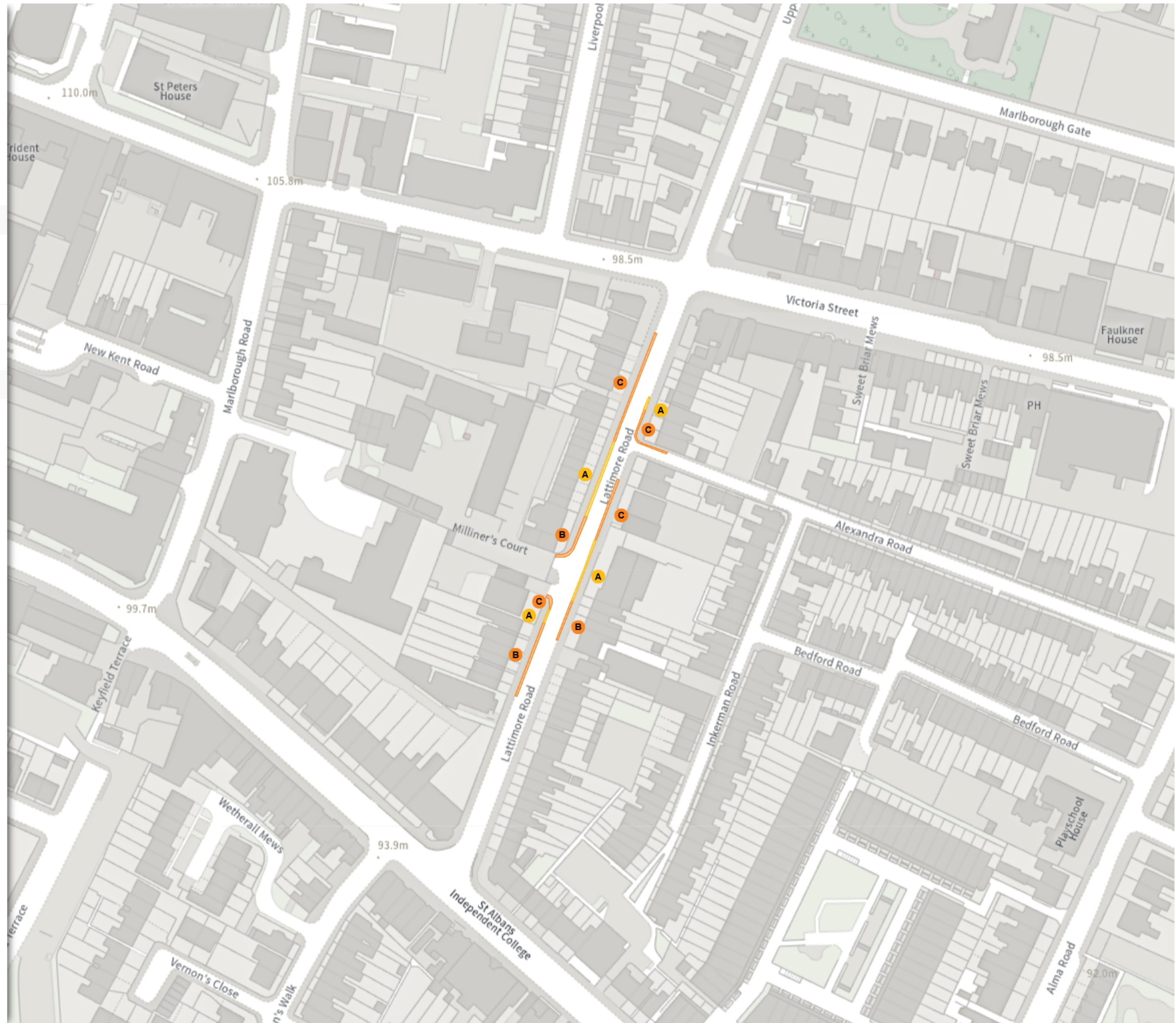
 No waiting at any time

 At all times

MODIFIED

 No waiting at any time

 At all times



Scale: 1:1250 

NW 514945.432, 207217.329 SE 515385.614, 206850.466

© Crown copyright and database rights 2026 Ordnance Survey.
You are not permitted to copy, sub-license, distribute or sell any of this
data to third parties in any form. Licence number 100018953

STATEMENT OF REASONS

ST ALBANS CITY AND DISTRICT COUNCIL

THE ST ALBANS CITY AND DISTRICT COUNCIL (CONTROL OF PARKING) ORDER 2023 (AMENDMENT No.9) WAITING RESTRICTIONS LATTIMORE ROAD ORDER 2026

St Albans City and District Council (pursuant to arrangements made with Hertfordshire County Council) proposes to introduce waiting restrictions in Morris Way under the Road Traffic Regulation Act 1984 (as amended).

It is intended that these measures will:

- Improve road safety
- Reduce instances of inappropriate or inconsiderate parking
- Improve visibility at road junctions, and
- Maintain access.

The proposal has been subject to consultation with local and County Councillors representing the area and St Albans City and District Council. The local Police, Ambulance, Fire & Rescue Services, Hertfordshire County Council Passenger Transport Unit, local residents and businesses are also being consulted.

29 January 2026