

Approximate extent of Oaklands College Campus

Approximate extent of the St Albans Village Site



SITE CONTEXT PHOTOGRAPH 1: View from Sandpit Lane, at Barnfield Road intersection, looking south-east



Actual size extract with cropped vertical field of view (recommended viewing distance 300mm @A3)

ST ALBANS VILLAGE &
OAKLANDS COLLEGE

SITE CONTEXT
PHOTOGRAPH: 1

DATE TAKEN: JANUARY 2025
PROJECT NUMBER: 100199

Approximate extent of Oaklands College Campus

Approximate extent of the St Albans Village Site



SITE CONTEXT PHOTOGRAPH 2: View from Open Space on Milvus Road, looking east




Actual size extract with cropped vertical field of view (recommended viewing distance 300mm @A3)

**ST ALBANS VILLAGE &
OAKLANDS COLLEGE**

**SITE CONTEXT
PHOTOGRAPH: 2**

**DATE TAKEN: JANUARY 2025
PROJECT NUMBER: 100199**

 Julia Goodwin Landscape Architect

Approximate extent of Oaklands College Campus

Approximate extent of the St Albans Village Site



SITE CONTEXT PHOTOGRAPH 3: View from Open Space on Osprey Drive, looking east



Actual size extract with cropped vertical field of view (recommended viewing distance 300mm @A3)

**ST ALBANS VILLAGE &
OAKLANDS COLLEGE**

**SITE CONTEXT
PHOTOGRAPH: 3**

**DATE TAKEN: JANUARY 2025
PROJECT NUMBER: 100199**

Approximate extent of Oaklands College Campus

Approximate extent of the St Albans Village Site

Oaklands College

Oakland Grange



SITE CONTEXT PHOTOGRAPH 4: View from North Drive Bridleway 051, looking south



Actual size extract with cropped vertical field of view (recommended viewing distance 300mm @A3)

**ST ALBANS VILLAGE &
OAKLANDS COLLEGE**

**SITE CONTEXT
PHOTOGRAPH: 4**

**DATE TAKEN: JANUARY 2025
PROJECT NUMBER: 100199**

Approximate extent of Oaklands College Campus

Approximate extent of the St Albans Village Site



SITE CONTEXT PHOTOGRAPH 5: View from North Drive Bridleway 051, looking south



Actual size extract with cropped vertical field of view (recommended viewing distance 300mm @A3)

**ST ALBANS VILLAGE &
OAKLANDS COLLEGE**

**SITE CONTEXT
PHOTOGRAPH: 5**

**DATE TAKEN: JANUARY 2025
PROJECT NUMBER: 100199**



SITE CONTEXT PHOTOGRAPH 6: View from North Drive Bridleway 051, through Oaklands College, looking north



Actual size extract with cropped vertical field of view (recommended viewing distance 300mm @A3)

Approximate extent of the St Albans Village Site



SITE CONTEXT PHOTOGRAPH 7: View from track through St Albans Village Site, looking north




Actual size extract with cropped vertical field of view (recommended viewing distance 300mm @A3)

**ST ALBANS VILLAGE &
OAKLANDS COLLEGE**

**SITE CONTEXT
PHOTOGRAPH: 7**

**DATE TAKEN: JANUARY 2025
PROJECT NUMBER: 100199**

 Julia Goodwin Landscape Architect

Approximate extent of Oaklands College Campus

Approximate extent of the St Albans Village Site

North Drive



SITE CONTEXT PHOTOGRAPH 8: View from track along edge of paddocks, within St Albans Village Site, looking north-east



Actual size extract with cropped vertical field of view (recommended viewing distance 300mm @A3)

**ST ALBANS VILLAGE &
OAKLANDS COLLEGE**

**SITE CONTEXT
PHOTOGRAPH: 8**

**DATE TAKEN: JANUARY 2025
PROJECT NUMBER: 100199**

Approximate extent of Oaklands College Campus

Approximate extent of the St Albans Village Site



SITE CONTEXT PHOTOGRAPH 9: View from South Drive Bridleway 003, looking north




Actual size extract with cropped vertical field of view (recommended viewing distance 300mm @A3)

**ST ALBANS VILLAGE &
OAKLANDS COLLEGE**

**SITE CONTEXT
PHOTOGRAPH: 9**

**DATE TAKEN: JANUARY 2025
PROJECT NUMBER: 100199**

 Julia Goodwin Landscape Architect

SITE CONTEXT PHOTOGRAPH 10: View from Central Square - position and orientation to be confirmed

Actual size extract with cropped vertical field of view (recommended viewing distance 300mm @A3)

**ST ALBANS VILLAGE &
OAKLANDS COLLEGE**

**SITE CONTEXT
PHOTOGRAPH: 10**

**DATE TAKEN: JANUARY 2025
PROJECT NUMBER: 100199**



SITE CONTEXT PHOTOGRAPH 11: View from East Drive PRoW 004 within Oaklands Sports Zone, looking west



Actual size extract with cropped vertical field of view (recommended viewing distance 300mm @A3)

Approximate extent of Oaklands College Campus

Approximate extent of the St Albans Village Site



SITE CONTEXT PHOTOGRAPH 12: View from East Drive PRow 004, looking west



Actual size extract with cropped vertical field of view (recommended viewing distance 300mm @A3)

ST ALBANS VILLAGE &
OAKLANDS COLLEGE

SITE CONTEXT
PHOTOGRAPH: 12

DATE TAKEN: JANUARY 2025
PROJECT NUMBER: 100199



SITE CONTEXT PHOTOGRAPH 13: View from East Drive PRoW 004, opposite residential properties, looking west



Actual size extract with cropped vertical field of view (recommended viewing distance 300mm @A3)

**ST ALBANS VILLAGE &
OAKLANDS COLLEGE**

**SITE CONTEXT
PHOTOGRAPH: 13**

**DATE TAKEN: JANUARY 2025
PROJECT NUMBER: 100199**



SITE CONTEXT PHOTOGRAPH 14: View from footpath along eastern boundary of Site, looking north-west



Actual size extract with cropped vertical field of view (recommended viewing distance 300mm @A3)

**ST ALBANS VILLAGE &
OAKLANDS COLLEGE**

**SITE CONTEXT
PHOTOGRAPH: 14**

**DATE TAKEN: JANUARY 2025
PROJECT NUMBER: 100199**

Approximate extent of Oaklands College Campus

Approximate extent of the St Albans Village Site

Properties on East Drive



SITE CONTEXT PHOTOGRAPH 15: View from Hatfield Road A1057, opposite Screwfix, looking north-west





Actual size extract with cropped vertical field of view (recommended viewing distance 300mm @A3)

**ST ALBANS VILLAGE &
OAKLANDS COLLEGE**

**SITE CONTEXT
PHOTOGRAPH: 15**

**DATE TAKEN: JANUARY 2025
PROJECT NUMBER: 100199**

 Julia Goodwin Landscape Architect



SITE CONTEXT PHOTOGRAPH 16: View from Hatfield Road A1057, opposite PRow 011 to Alban Way, looking north-west



Actual size extract with cropped vertical field of view (recommended viewing distance 300mm @A3)

**ST ALBANS VILLAGE &
OAKLANDS COLLEGE**

**SITE CONTEXT
PHOTOGRAPH: 16**

**DATE TAKEN: JANUARY 2025
PROJECT NUMBER: 100199**



SITE CONTEXT PHOTOGRAPH 17: View from Hatfield Road A1057, at Colney Heath Lane junction, looking north




Actual size extract with cropped vertical field of view (recommended viewing distance 300mm @A3)

ST ALBANS VILLAGE & OAKLANDS COLLEGE

SITE CONTEXT PHOTOGRAPH: 17

**DATE TAKEN: JANUARY 2025
PROJECT NUMBER: 100199**



SITE CONTEXT PHOTOGRAPH 18: View from Bridleway 001, looking west



Actual size extract with cropped vertical field of view (recommended viewing distance 300mm @A3)

**ST ALBANS VILLAGE &
OAKLANDS COLLEGE**

**SITE CONTEXT
PHOTOGRAPH: 18**

**DATE TAKEN: JANUARY 2025
PROJECT NUMBER: 100199**

Approximate extent of Oaklands College Campus

Approximate extent of the St Albans Village Site

Oaklands Grange

Oaklands Lane



SITE CONTEXT PHOTOGRAPH 19: View from field access off Oaklands Lane, looking west





Actual size extract with cropped vertical field of view (recommended viewing distance 300mm @A3)

**ST ALBANS VILLAGE &
OAKLANDS COLLEGE**

**SITE CONTEXT
PHOTOGRAPH: 19**

**DATE TAKEN: JANUARY 2025
PROJECT NUMBER: 100199**

 Julia Goodwin Landscape Architect



SITE CONTEXT PHOTOGRAPH 20: View from Coopers Green, at entrance to Oak House, looking south

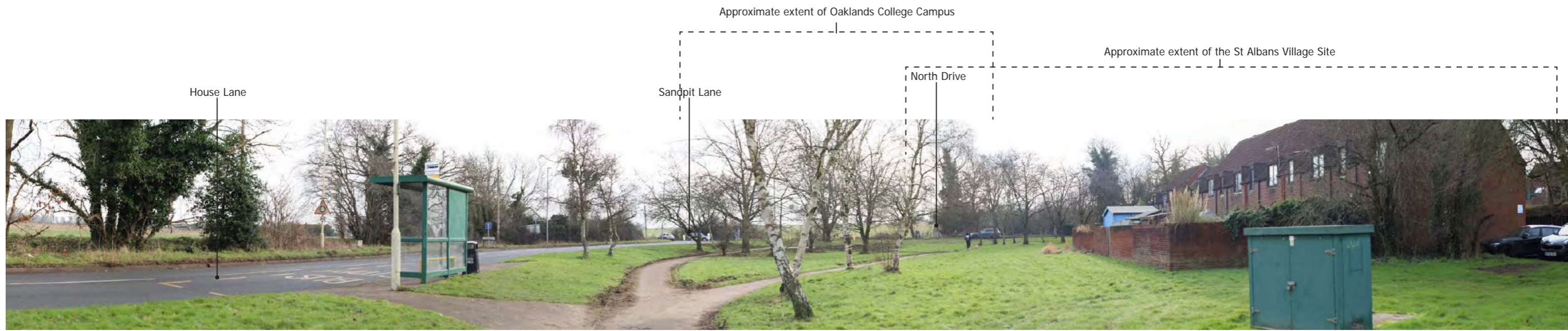


Actual size extract with cropped vertical field of view (recommended viewing distance 300mm @A3)

**ST ALBANS VILLAGE &
OAKLANDS COLLEGE**

**SITE CONTEXT
PHOTOGRAPH: 20**

**DATE TAKEN: JANUARY 2025
PROJECT NUMBER: 100199**



SITE CONTEXT PHOTOGRAPH 21: View from footpath between Sandpit Lane and House Lane, looking south

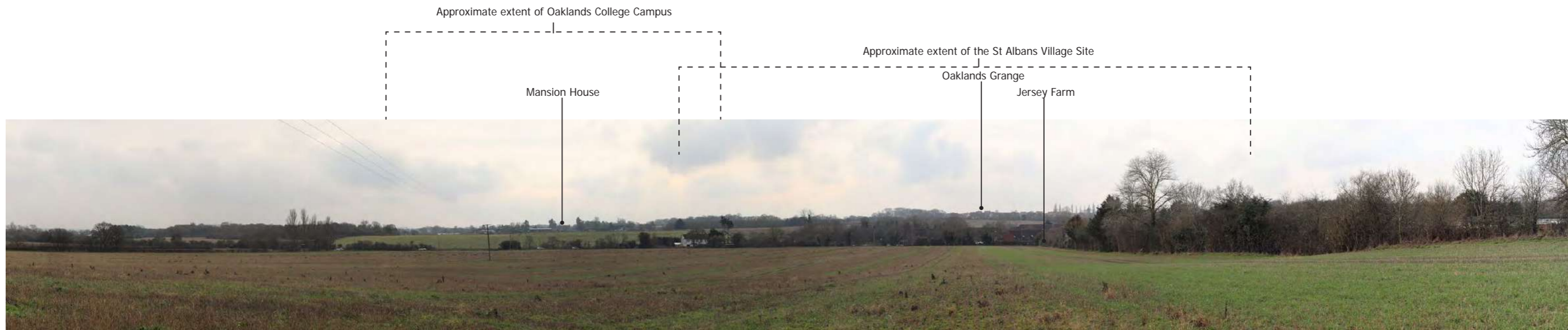


Actual size extract with cropped vertical field of view (recommended viewing distance 300mm @A3)

**ST ALBANS VILLAGE &
OAKLANDS COLLEGE**

**SITE CONTEXT
PHOTOGRAPH: 21**

**DATE TAKEN: JANUARY 2025
PROJECT NUMBER: 100199**



SITE CONTEXT PHOTOGRAPH 22: View from PRow 010, off Nashes Farm Lane, looking south




Actual size extract with cropped vertical field of view (recommended viewing distance 300mm @A3)

**ST ALBANS VILLAGE &
OAKLANDS COLLEGE**

**SITE CONTEXT
PHOTOGRAPH: 22**

**DATE TAKEN: JANUARY 2025
PROJECT NUMBER: 100199**



SITE CONTEXT PHOTOGRAPH 23: View from PROW Sandridge 010, looking south



Actual size extract with cropped vertical field of view (recommended viewing distance 300mm @A3)

**ST ALBANS VILLAGE &
OAKLANDS COLLEGE**

**SITE CONTEXT
PHOTOGRAPH: 23**

**DATE TAKEN: JANUARY 2025
PROJECT NUMBER: 100199**