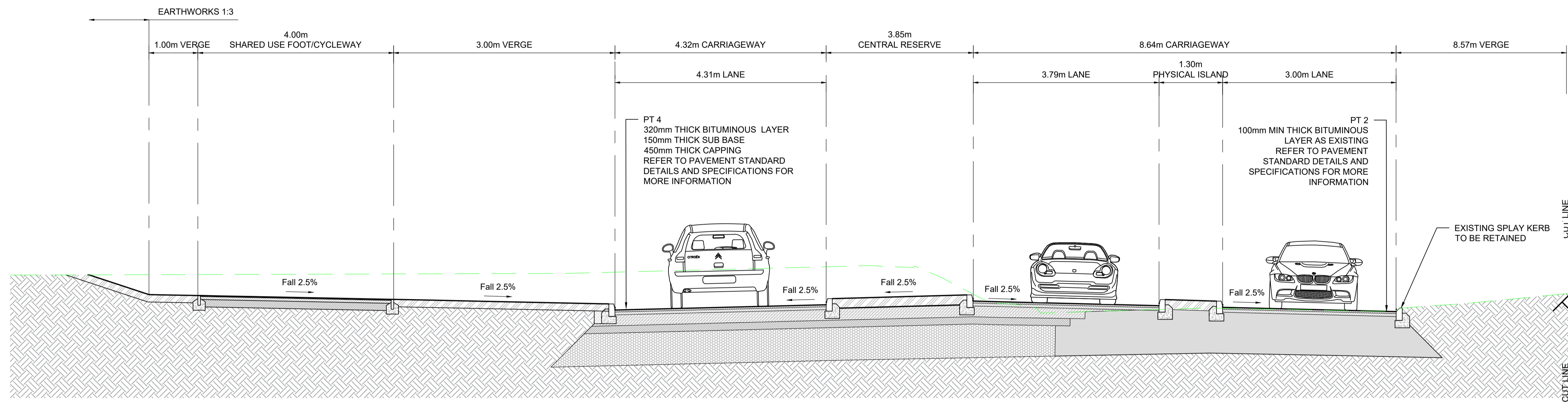
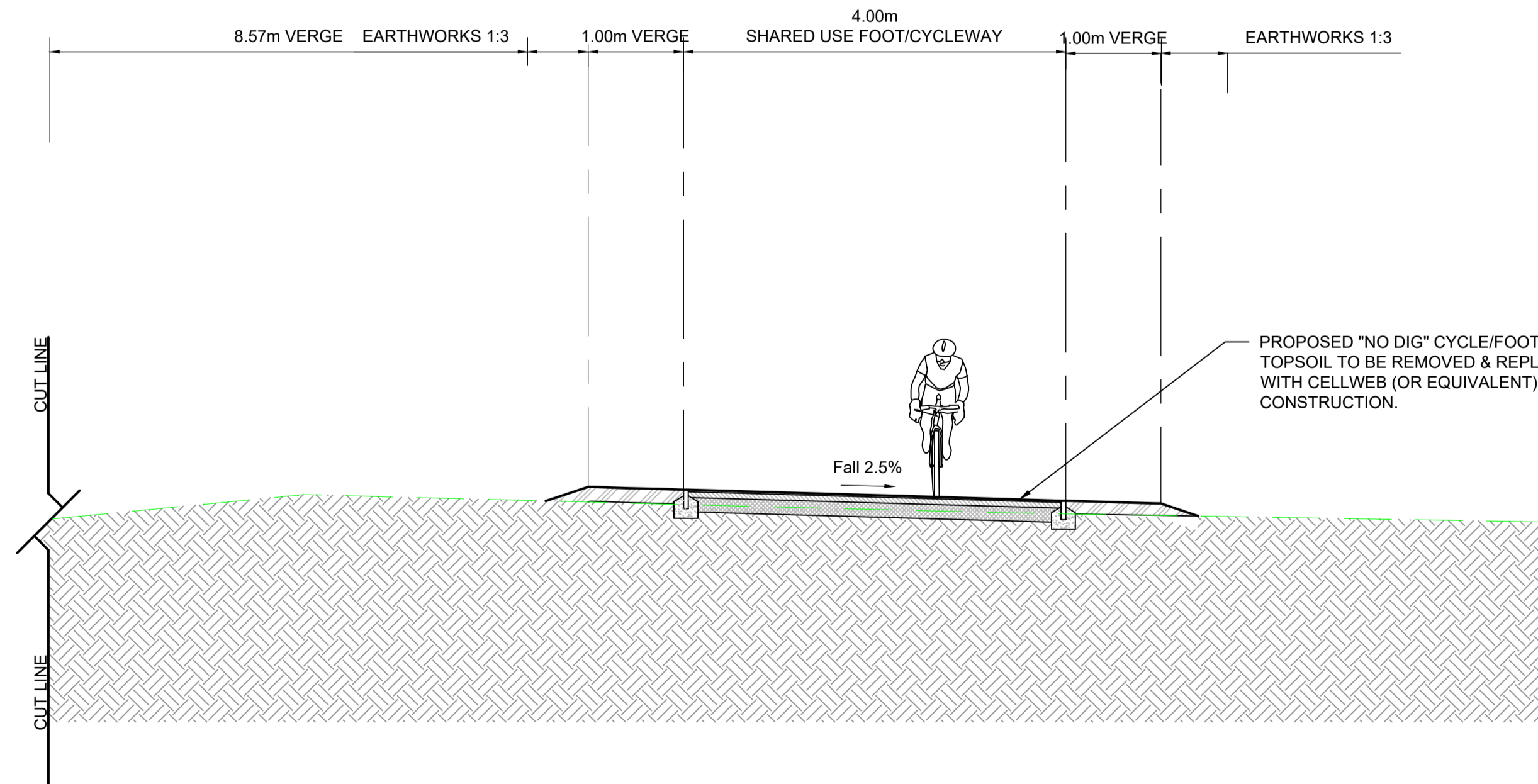


SECTION RR01 (PART 1)



SECTION RR01 (PART 2)



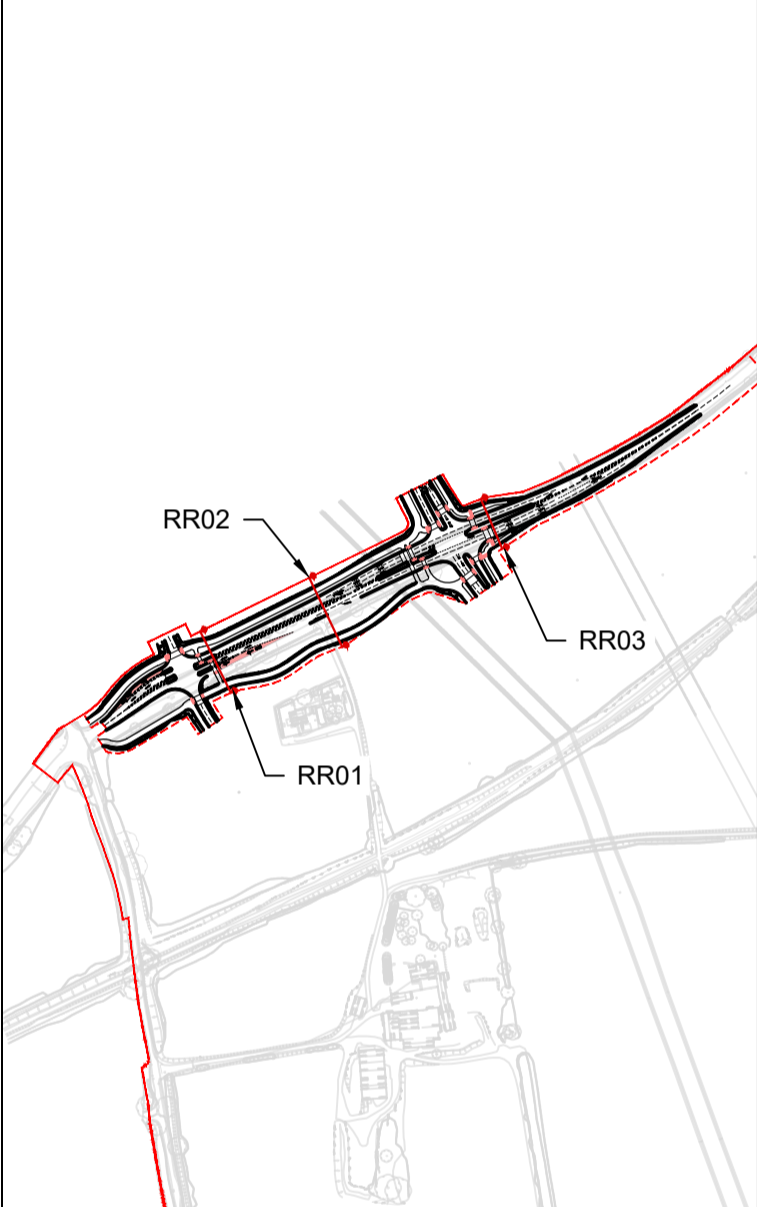
NOTES

1. THE HIGHWAY AUTHORITY IS HERTFORDSHIRE COUNTY COUNCIL EXCEPT FOR THE M1 SLIP ROADS WHERE NATIONAL HIGHWAYS ARE THE HIGHWAY AUTHORITY.
2. ANY DISCREPANCIES ON SITE MUST BE REPORTED TO THE PROJECT MANAGER IMMEDIATELY.
3. ALL WORKS ARE TO BE CARRIED OUT IN ACCORDANCE WITH THE APPROVED CONTRACT DRAWINGS WITHIN APPENDIX 0/4, THE ROADS IN HERTFORDSHIRE: HIGHWAY DESIGN GUIDE AND THE MANUAL OF CONTRACT DOCUMENTS FOR HIGHWAY WORKS (SHW) VOLUME 1 AND SPECIFICATION APPENDICES.

KEY:

--- EXISTING GROUND LEVEL

LOCATION PLAN



P01	FIRST ISSUE	07.11.25	JB	NL	AB
Rev	Amendments	Date	By	Chk	Auth



www.slrconsulting.com

Drawing Status & Suitability Code
FOR PLANNING SUBMISSION S2

Client
THE CROWN ESTATE

Project
EAST HEMEL HEMPSTEAD

Drawing Title
DETAILED PLANNING - REDBOURN ROAD TYPICAL CROSS SECTION PLAN, SHEET 1

Scale	@ A1	SLR Project No.	425.065533.00001
Designed	JB	Checked	NL
Drawn	JB	Authorised	AB
Date	14.10.25	Date	14.10.25
Date	14.10.25	Date	14.10.25

Drawing Number
EHUK-VEC-ZZZ-XXX-SK-CR-00082.16

Rev
P01

