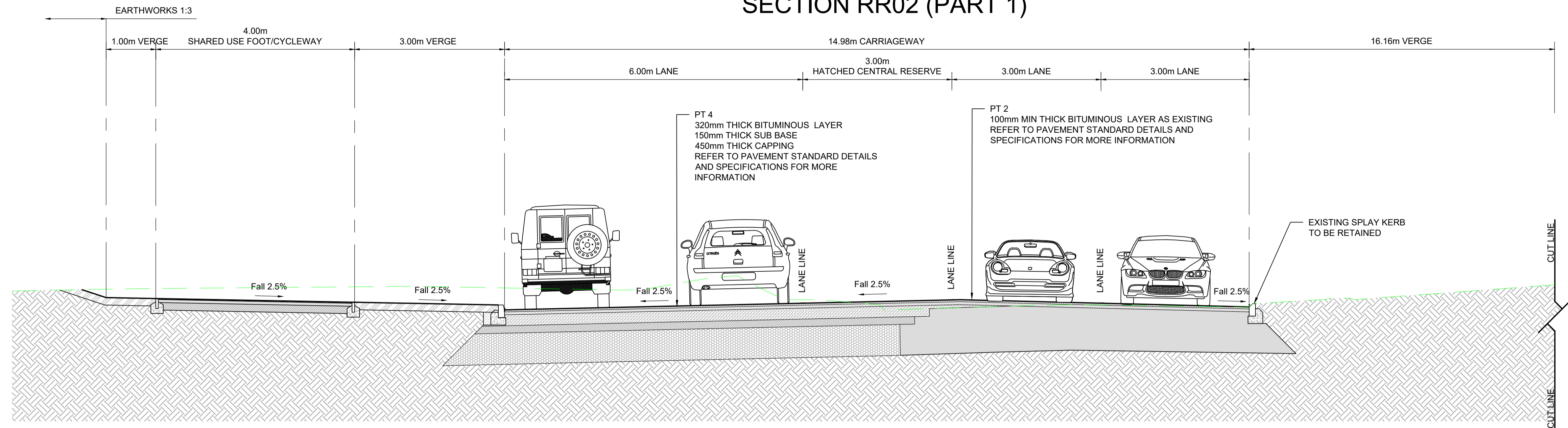
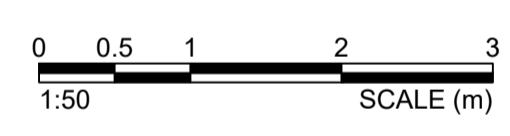
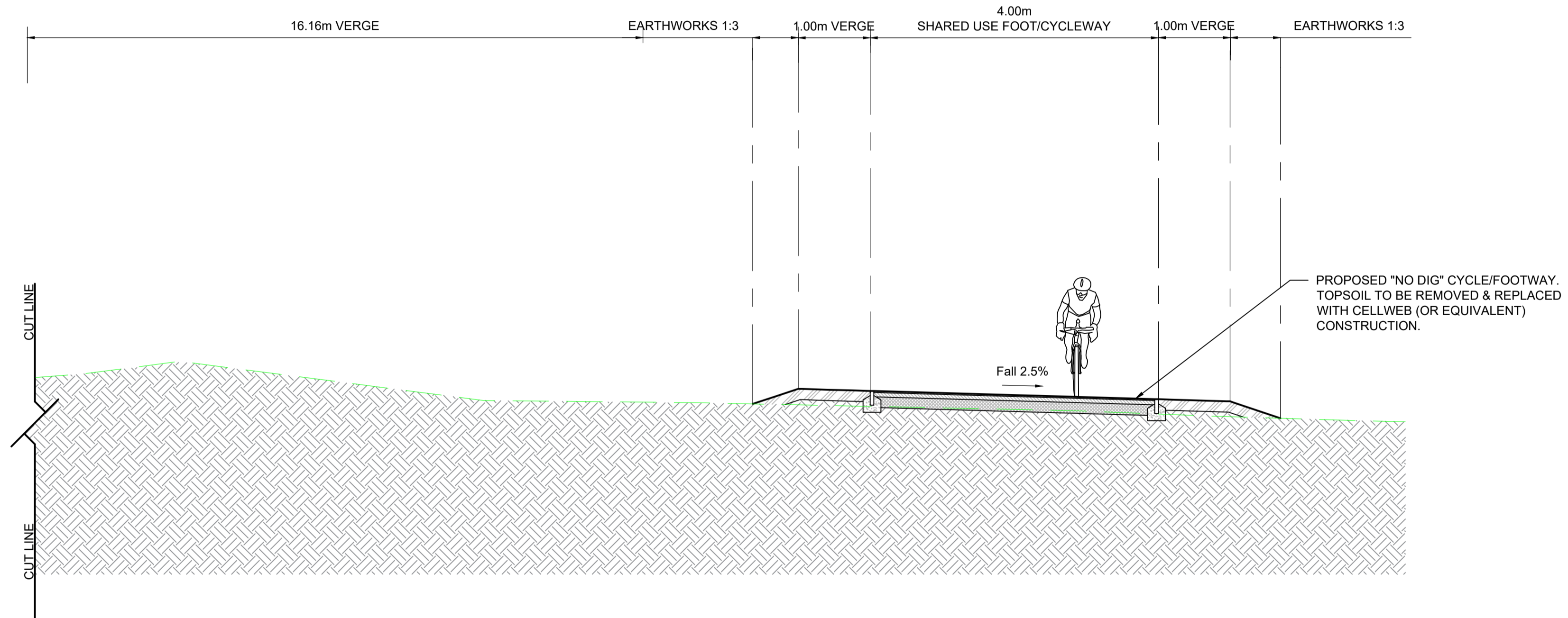


SECTION RR02 (PART 1)



SECTION RR02 (PART 2)

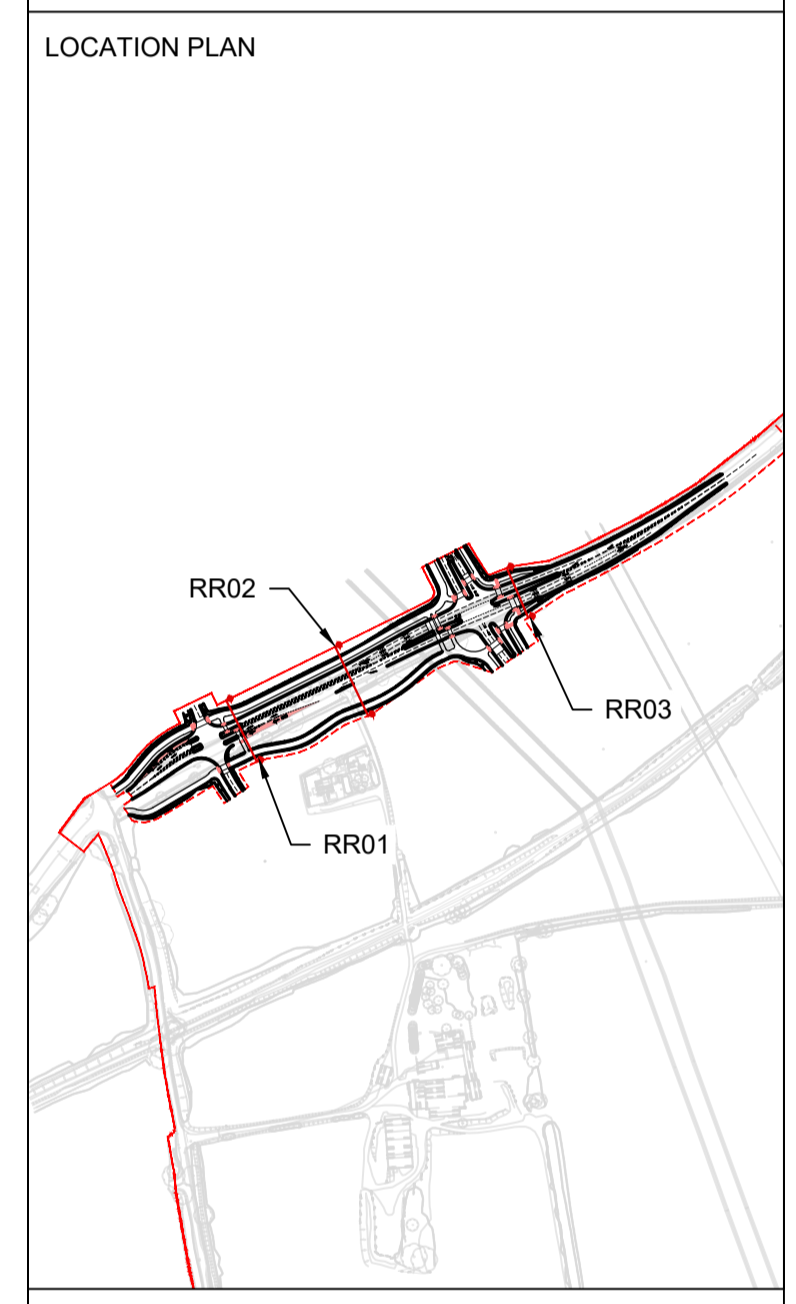


NOTES

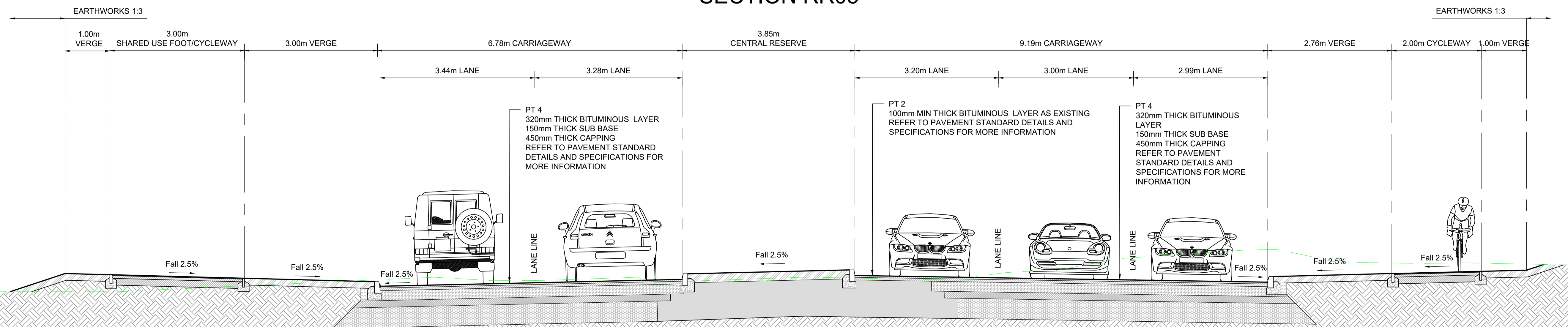
1. THE HIGHWAY AUTHORITY IS HERTFORDSHIRE COUNTY COUNCIL EXCEPT FOR THE M1 SLIP ROADS WHERE NATIONAL HIGHWAYS ARE THE HIGHWAY AUTHORITY.
2. ANY DISCREPANCIES ON SITE MUST BE REPORTED TO THE PROJECT MANAGER IMMEDIATELY.
3. ALL WORKS ARE TO BE CARRIED OUT IN ACCORDANCE WITH THE APPROVED CONTRACT DRAWINGS WITHIN APPENDIX 0/4, THE ROADS IN HERTFORDSHIRE: HIGHWAY DESIGN GUIDE AND THE MANUAL OF CONTRACT DOCUMENTS FOR HIGHWAY WORKS (SHW) VOLUME 1 AND SPECIFICATION APPENDICES.

KEY:

--- EXISTING GROUND LEVEL



SECTION RR03



P01	FIRST ISSUE	07.11.25	JB	NL	AB
Rev	Amendments	Date	By	Chk	Auth

SLR
www.slrconsulting.com

Drawing Status & Suitability Code: **FOR PLANNING SUBMISSION S2**

Client: **THE CROWN ESTATE**

Project: **EAST HEMEL HEMPSTEAD**

Drawing Title: **DETAILED PLANNING - REDBOURN ROAD TYPICAL CROSS SECTION PLAN, SHEET 2**

Scale: 1:50	@ A1	SLR Project No: 425.065533.00001
Designed: JB	Drawn: JB	Checked: NL
Date: 14.10.25	Date: 14.10.25	Date: 14.10.25
Authorised: AB		
Date: 14.10.25		

Drawing Number: **EHUK-VEC-ZZZ-SK-CR-00082.17** Rev: **P01**

19/11/2025
I:\089\2019\WD19103 East Hemel Hempstead - DD2 DESIGN\CAD\Redbourn Road Planning Application Drawings\EHUK-VEC-ZZZ-SK-CR-00082.16-17 - Redbourn Road Typical Cross Sections Plan.dwg