


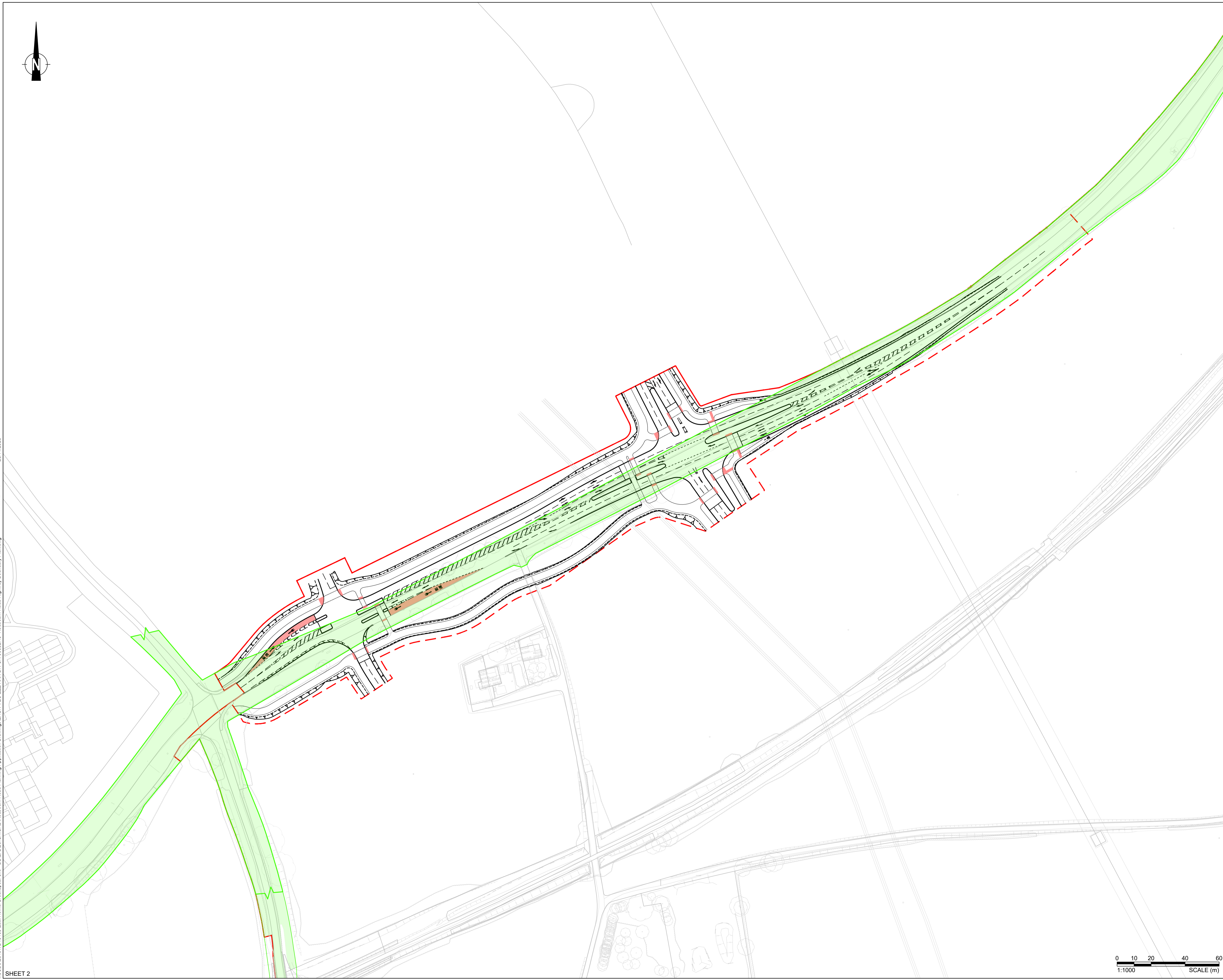


NOTES

1. THE HIGHWAY AUTHORITY IS HERTFORDSHIRE COUNTY COUNCIL EXCEPT FOR THE M1 SLIP ROADS WHERE NATIONAL HIGHWAYS ARE THE HIGHWAY AUTHORITY.
2. ANY DISCREPANCIES ON SITE MUST BE REPORTED TO THE PROJECT MANAGER IMMEDIATELY.
3. ALL WORKS ARE TO BE CARRIED OUT IN ACCORDANCE WITH THE APPROVED CONTRACT DRAWINGS WITHIN APPENDIX 0/4, THE ROADS IN HERTFORDSHIRE: HIGHWAY DESIGN GUIDE AND THE MANUAL OF CONTRACT DOCUMENTS FOR HIGHWAY WORKS (SHW) VOLUME 1 AND SPECIFICATION APPENDICES.

KEY

-  PLANNING REDLINE BOUNDARY
-  DETAILED JUNCTION WITH THE OUTLINE PLANNING APPLICATION BOUNDARY
-  HERTFORDSHIRE COUNTY COUNCIL HIGHWAY BOUNDARY



|     |             |          |    |     |      |
|-----|-------------|----------|----|-----|------|
| P01 | FIRST ISSUE | 14.10.25 | JB | NL  | AB   |
| Rev | Amendments  | Date     | By | Chk | Auth |



www.slrconsulting.com

Drawing Status & Suitability Code  
**FOR PLANNING SUBMISSION S2**

Client  
**THE CROWN ESTATE**

Project  
**EAST HEMEL HEMPSTEAD**

Drawing Title  
**DETAILED PLANNING - REDBOURN ROAD  
HIGHWAY BOUNDARY PLAN**

|       |        |      |                 |                  |
|-------|--------|------|-----------------|------------------|
| Scale | 1:1000 | @ A1 | SLR Project No. | 425.065533.00001 |
|-------|--------|------|-----------------|------------------|

|          |          |          |            |
|----------|----------|----------|------------|
| Designed | Drawn    | Checked  | Authorised |
| JB       | JB       | NL       | AB         |
| Date     | Date     | Date     | Date       |
| 14.10.25 | 14.10.25 | 14.10.25 | 14.10.25   |

|  |            |
|--|------------|
| Drawing Number                         | Rev        |
| <b>EHUK-VEC-ZZZ-XXX-SK-CR-00082.18</b> | <b>P01</b> |



I:\065\2019\WD19103 East Hemel Hempstead Road Planning Application Drawings\EHUK-VEC-ZZZ-XXX-SK-CR-00082.18 - Redbourn Road Highway Boundary Plan.dwg 20/11/2025