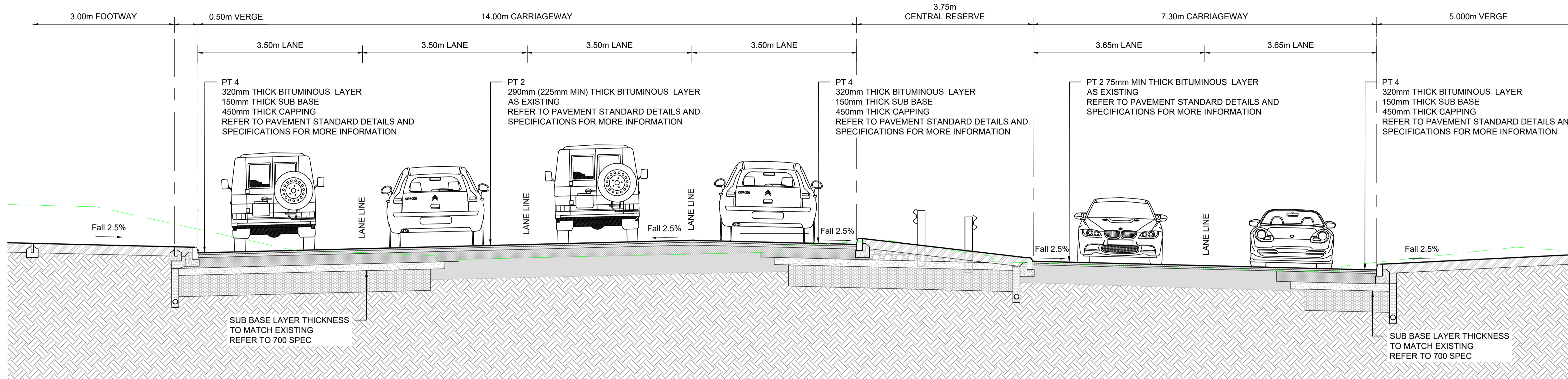
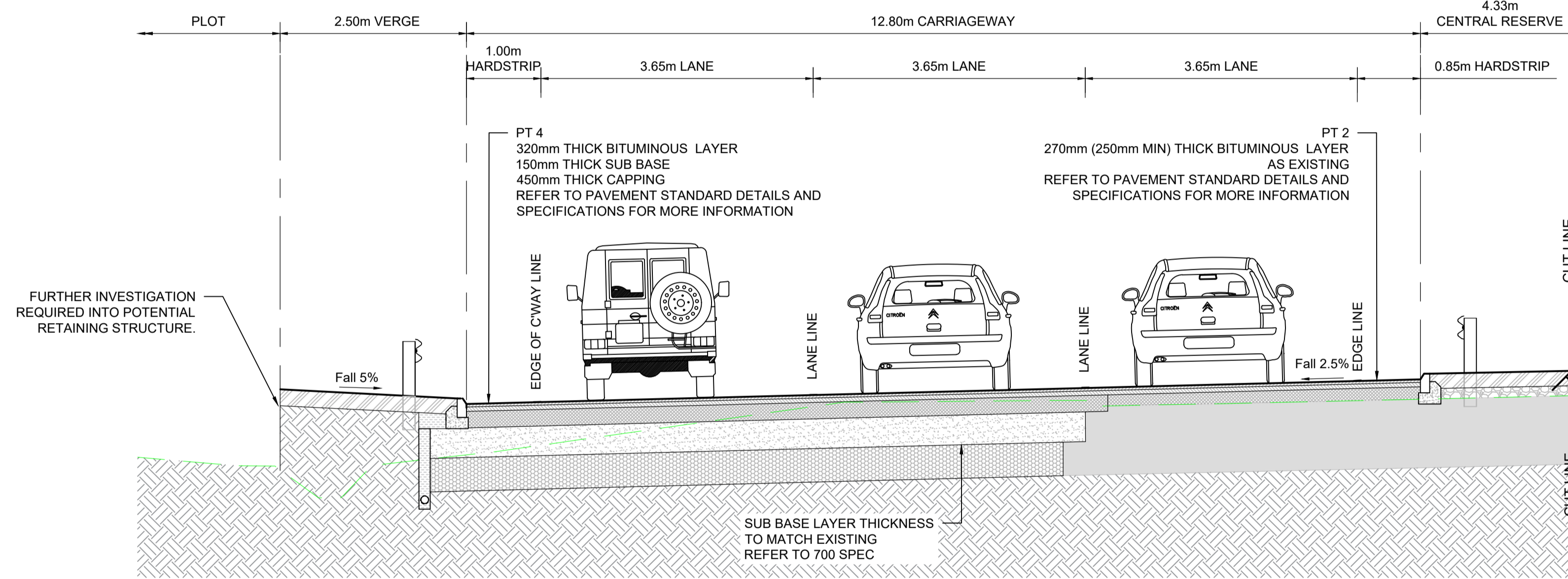


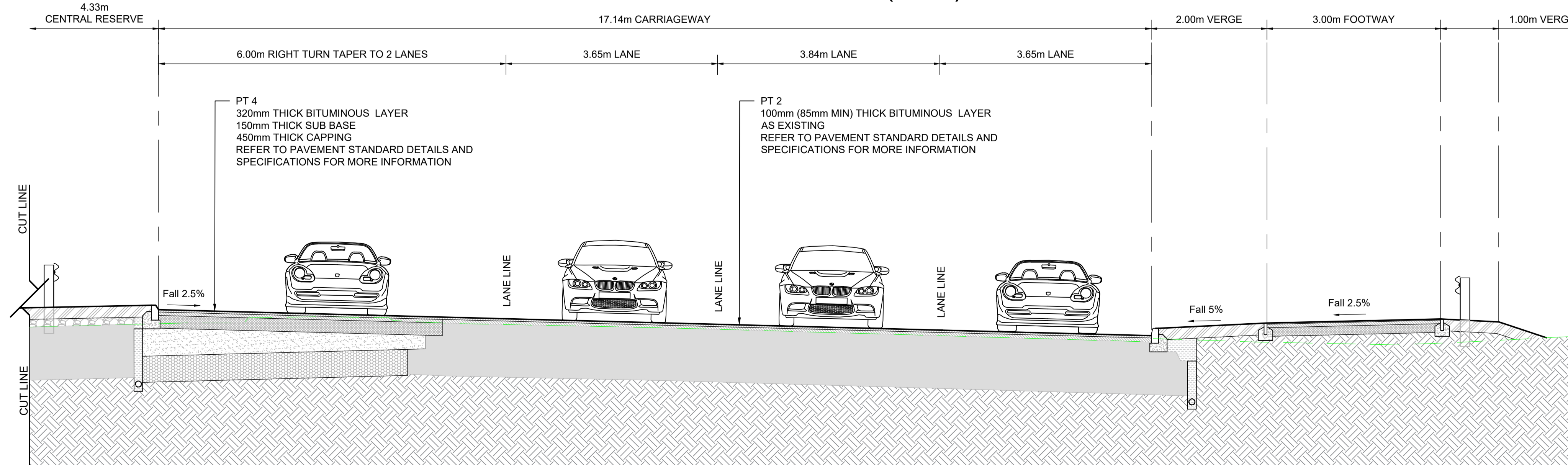
# SECTION PB01



# SECTION PB02 (LHS)

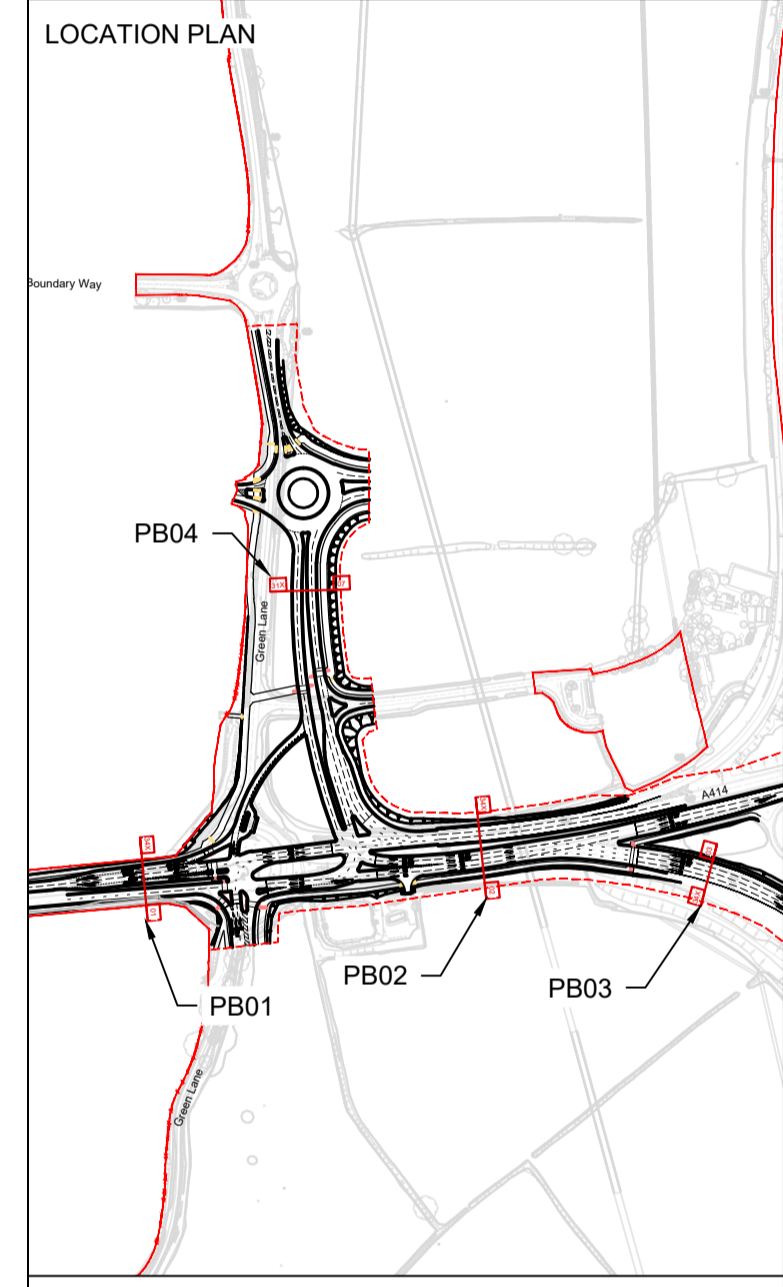


# SECTION PB02 (RHS)



- NOTES:
1. THE HIGHWAY AUTHORITY IS HERTFORDSHIRE COUNTY COUNCIL EXPECT FOR M1 SLIP ROADS WHERE HIGHWAYS ENGLAND ARE THE HIGHWAY AUTHORITY.
  2. ANY DISCREPANCIES ON SITE MUST BE REPORTED TO THE PROJECT MANAGER IMMEDIATELY.
  3. ALL WORKS ARE TO BE CARRIED OUT IN ACCORDANCE WITH THE APPROVED CONTRACT DRAWINGS WITHIN APPENDIX 0/4 THE ROADS IN HERTFORDSHIRE HIGHWAYS DESIGN GUIDE AND THE MANUAL OF CONTRACT DOCUMENTS FOR HIGHWAY WORKS (SHW) VOLUME 1 AND SPECIFICATION APPENDICES.
  4. LOCATION, DEPTH, QUANTITY AND LAYOUT OF UTILITIES AND SERVICES SHOWN ARE INDICATIVE ONLY AND BASED ON KELLY TAYLOR ASSOCIATES DESIGN AND DRAWINGS OUTLINED WITHIN APPENDIX 0/4.

KEY:  
--- EXISTING GROUND LEVEL



P01	FIRST ISSUE	07.11.25	JB	NL	AB
Rev	Amendments	Date	By	Chk	Auth

**SLR**  
www.slrconsulting.com

Drawing Status & Suitability Code  
**FOR PLANNING SUBMISSION S2**

Client  
**THE CROWN ESTATE**

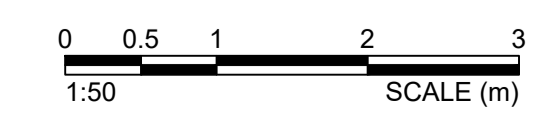
Project  
**EAST HEMEL HEMPSTEAD**

Drawing Title  
**DETAILED PLANNING - A14 / GREEN LANE  
TYPICAL CROSS SECTIONS PLAN, SHEET 1**

Scale	1:50	SLR Project No.	425.065533.00001
Designed	JB	Checked	NL
Drawn	JB	Authorised	AB
Date	14.10.25	Date	14.10.25
Date	14.10.25	Date	14.10.25

Drawing Number  
**EHUK-VEC-ZZZ-XXX-SK-CR-00084.29**

Rev  
**P01**



I:\085\2019\WD19103 East Hemel Hempstead Planning Application Drawings\EHUK-VEC-ZZZ-XXX-SK-CR-00084.29-30-A14 & Green Lane\_Typical Cross Sections Plan.dwg  
 2011/2025