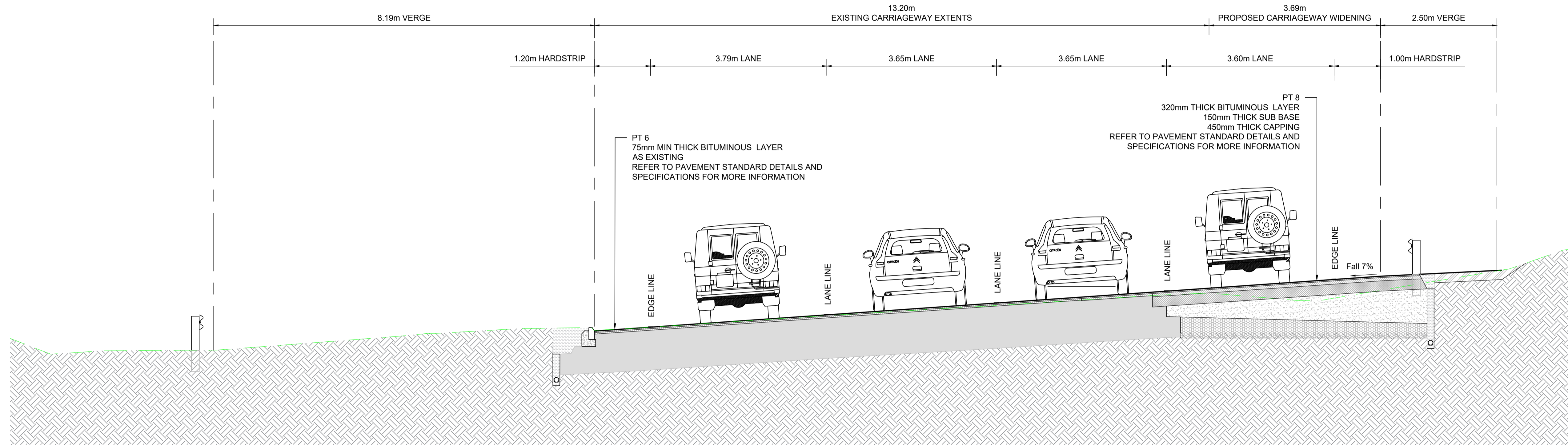
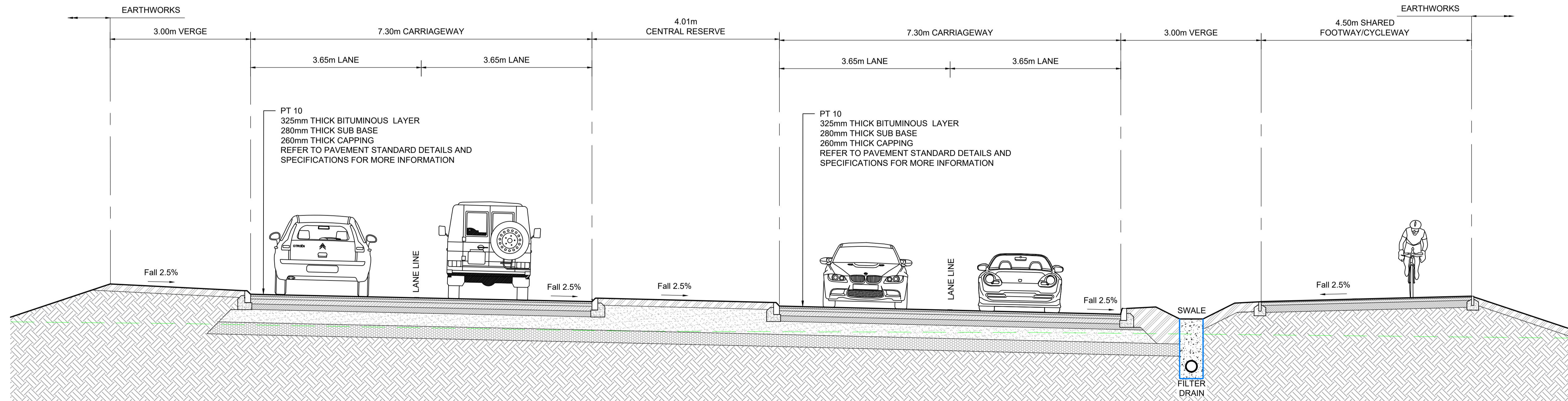


SECTION PB03



SECTION PB04



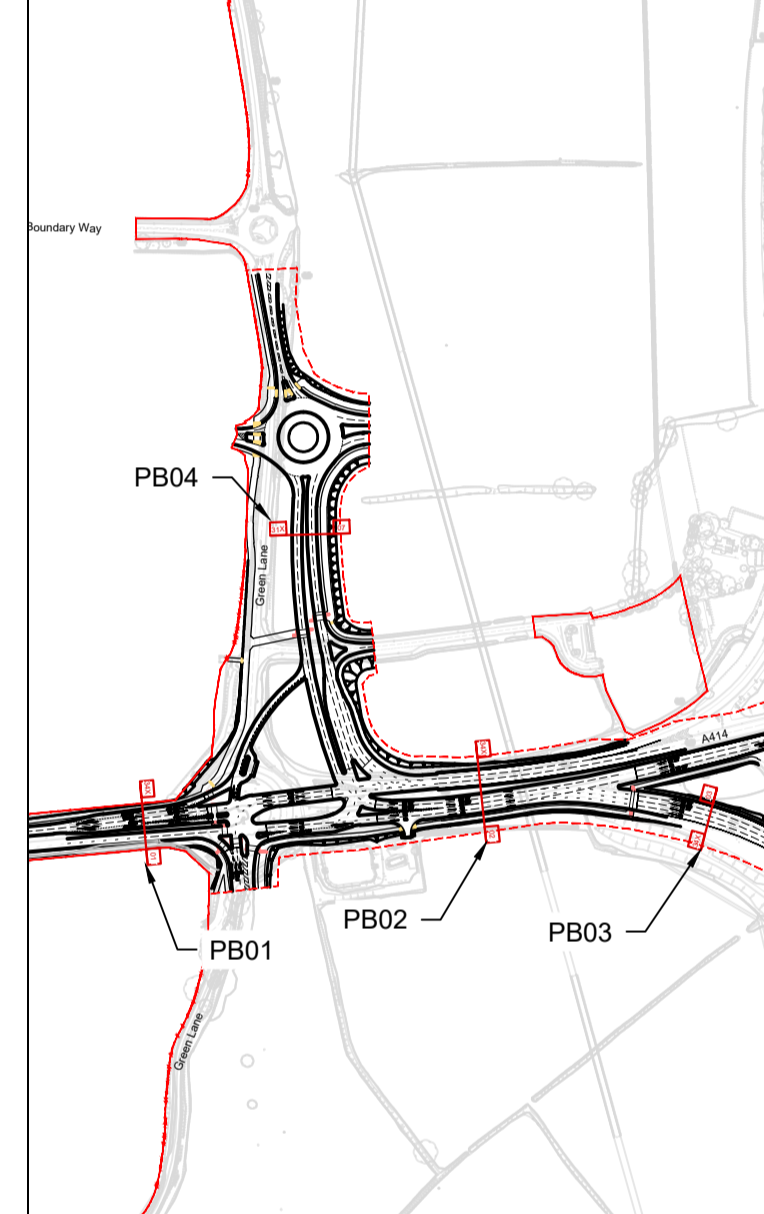
NOTES:

1. THE HIGHWAY AUTHORITY IS HERTFORDSHIRE COUNTY COUNCIL EXPECT FOR M1 SLIP ROADS WHERE HIGHWAYS ENGLAND ARE THE HIGHWAY AUTHORITY.
2. ANY DISCREPANCIES ON SITE MUST BE REPORTED TO THE PROJECT MANAGER IMMEDIATELY.
3. ALL WORKS ARE TO BE CARRIED OUT IN ACCORDANCE WITH THE APPROVED CONTRACT DRAWINGS WITHIN APPENDIX 0/4 THE ROADS IN HERTFORDSHIRE HIGHWAYS DESIGN GUIDE AND THE MANUAL OF CONTRACT DOCUMENTS FOR HIGHWAY WORKS (SHW) VOLUME 1 AND SPECIFICATION APPENDICES.
4. LOCATION, DEPTH, QUANTITY AND LAYOUT OF UTILITIES AND SERVICES SHOWN ARE INDICATIVE ONLY AND BASED ON KELLY TAYLOR ASSOCIATES DESIGN AND DRAWINGS OUTLINED WITHIN APPENDIX 0/4.

KEY:

--- EXISTING GROUND LEVEL

LOCATION PLAN



P01	FIRST ISSUE	07.11.25	JB	NL	AB
Rev	Amendments	Date	By	Chk	Auth



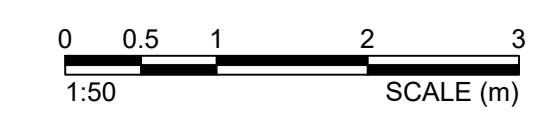
FOR PLANNING SUBMISSION S2

Client: THE CROWN ESTATE

Project: EAST HEMEL HEMPSTEAD

Drawing Title: DETAILED PLANNING - A414 / GREEN LANE TYPICAL CROSS SECTIONS PLAN, SHEET 2

Scale: 1:50	@ A1	SLR Project No: 425.065533.00001
Designed: JB	Drawn: JB	Checked: NL
Date: 14.10.25	Date: 14.10.25	Date: 14.10.25
Authorised: AB		
Date: 14.10.25		
Drawing Number: EHUK-VEC-ZZZ-SK-CR-00084.30	Rev: P01	



19/11/2025 I:\065533\2019\WD19103 East Hemel Hempstead Planning Application Drawings\EHUK-VEC-ZZZ-SK-CR-00084.30-A414 & Green Lane_Typical Cross Sections Plan.dwg